
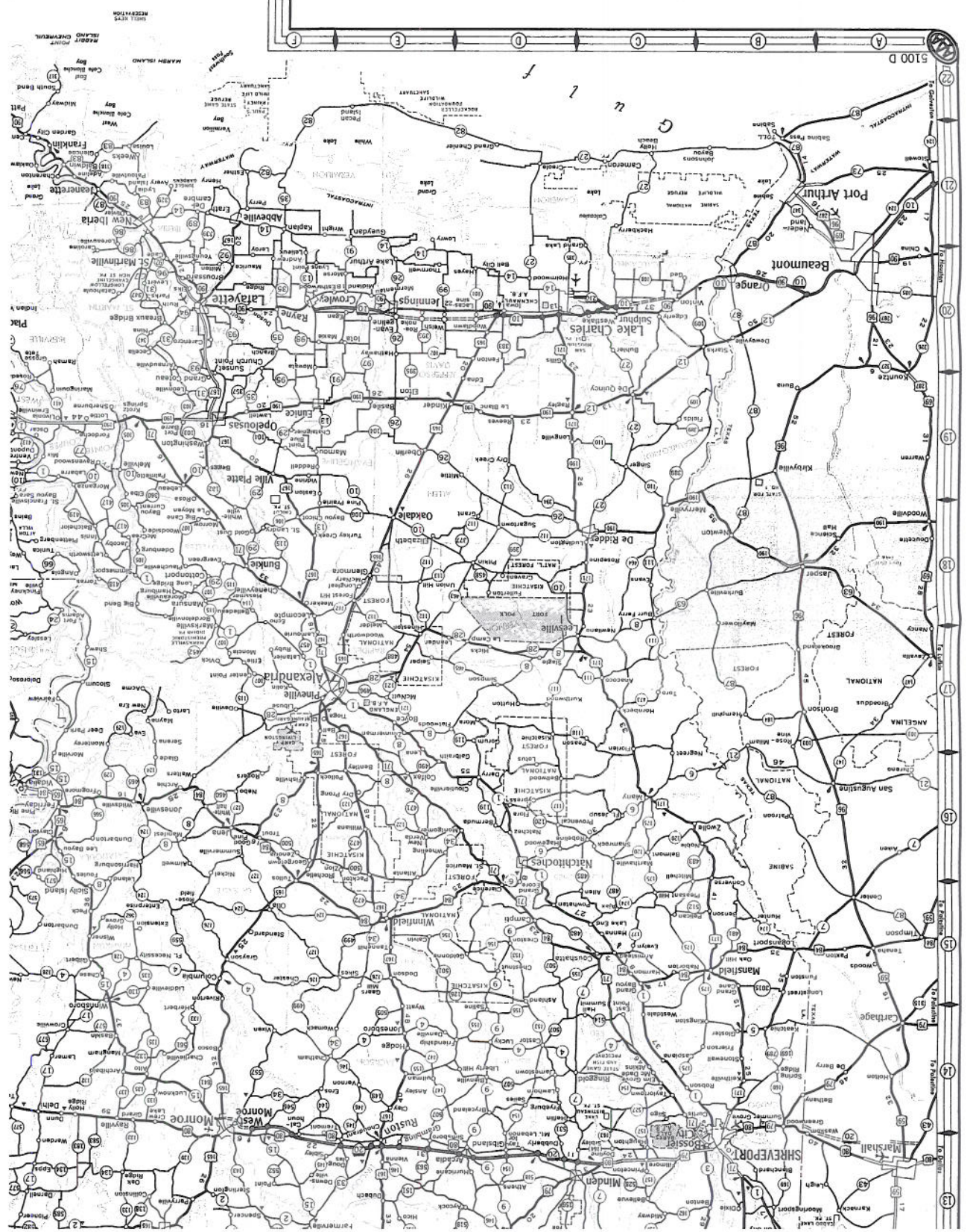
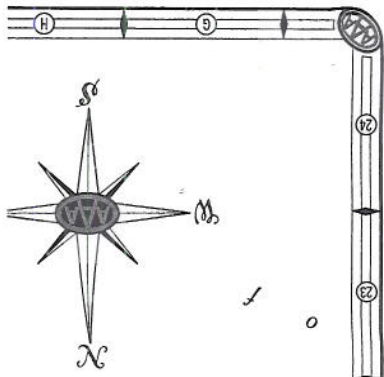
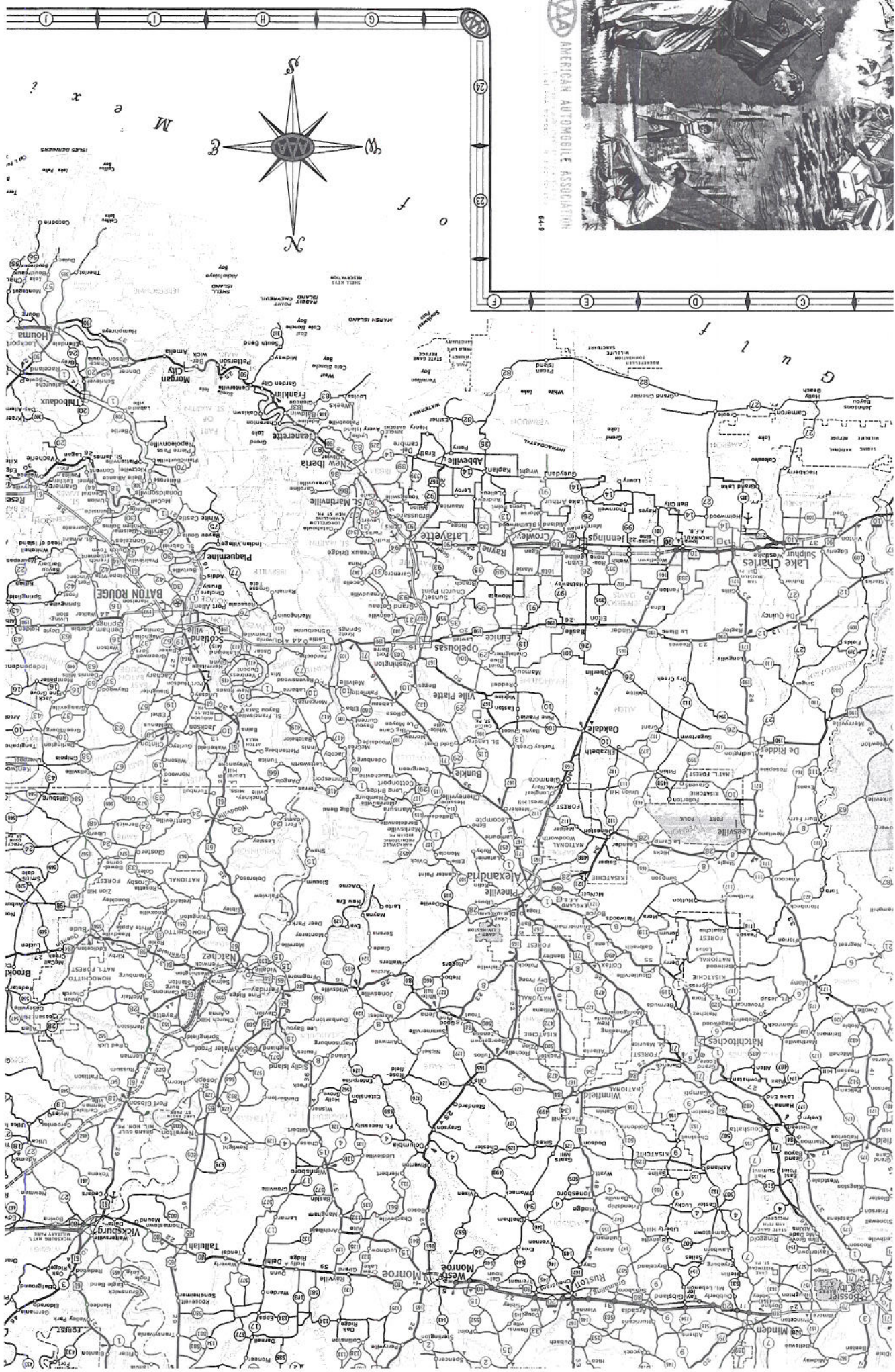


ARKANSAS
LOUISIANA MISSISSIPPI




AAA
AMERICAN AUTOMOBILE ASSOCIATION
1935





AAA
 AMERICAN AUTOMOBILE ASSOCIATION
 64-9



ARIZONA, LOUISIANA AND MISSISSIPPI

AMERICAN AUTOMOBILE ASSOCIATION 1964
WASHINGTON, D. C.

Scale of Miles
ONE INCH EQUALS APPROXIMATELY 17 MILES

The area of this map is in Central Standard Time

LEGEND

ROUTE NUMBERS

Interstate
State
Federal Aid
County Road

HIGHWAYS

Controlled Access
Divided
Four Lanes or More
Gravel
Paved (All Types)

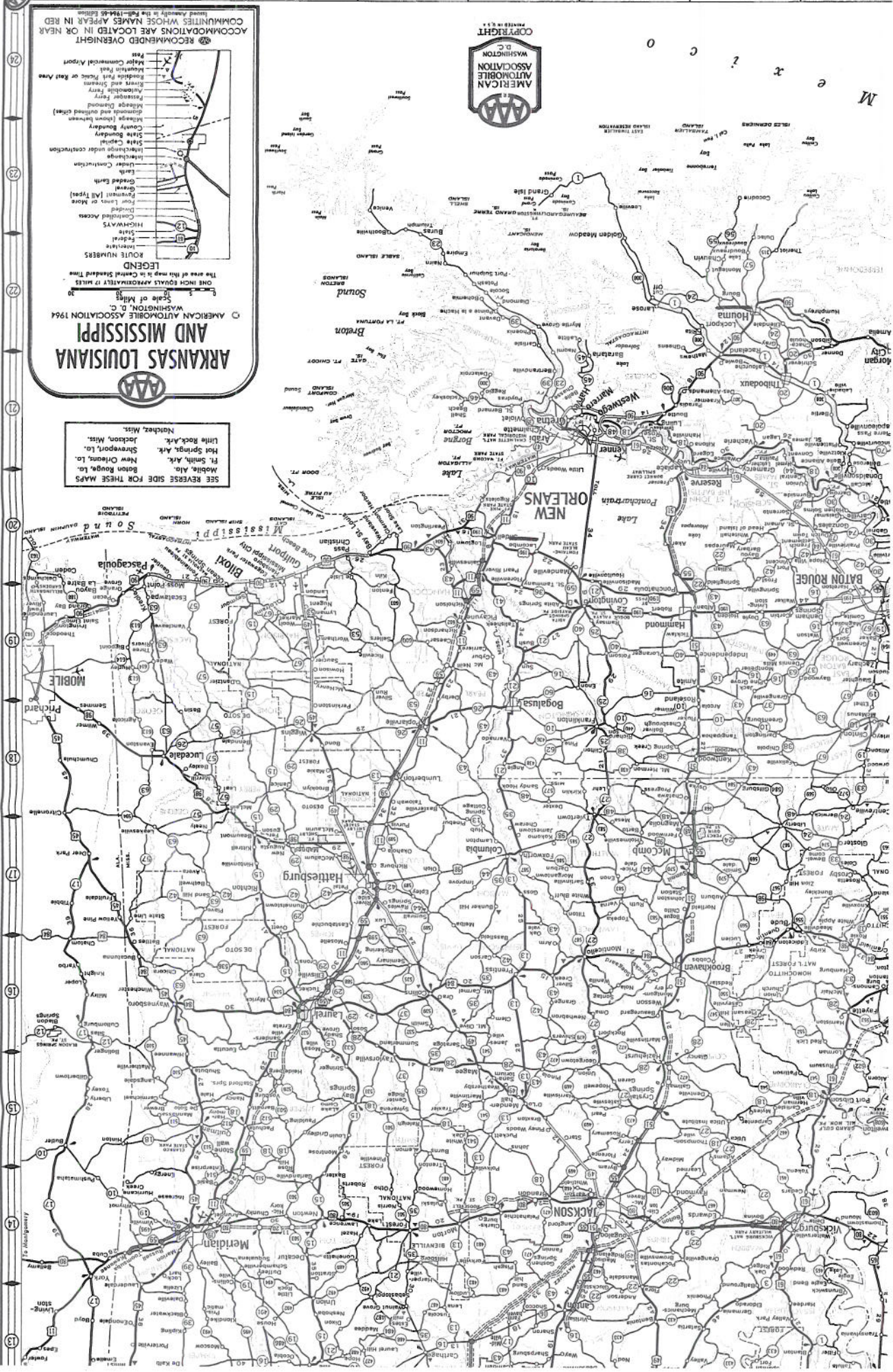
Interchanges under construction
State Capital
County Boundary
Mileage between
dismount and outboard (if any)
Passenger Ferry
Automobile Ferry
Rivers and Streams
Roadside Rest Place or Rest Area
Major Commercial Airport

RECOMMENDED OVERNIGHT ACCOMMODATIONS WHOSE NAMES APPEAR IN RED

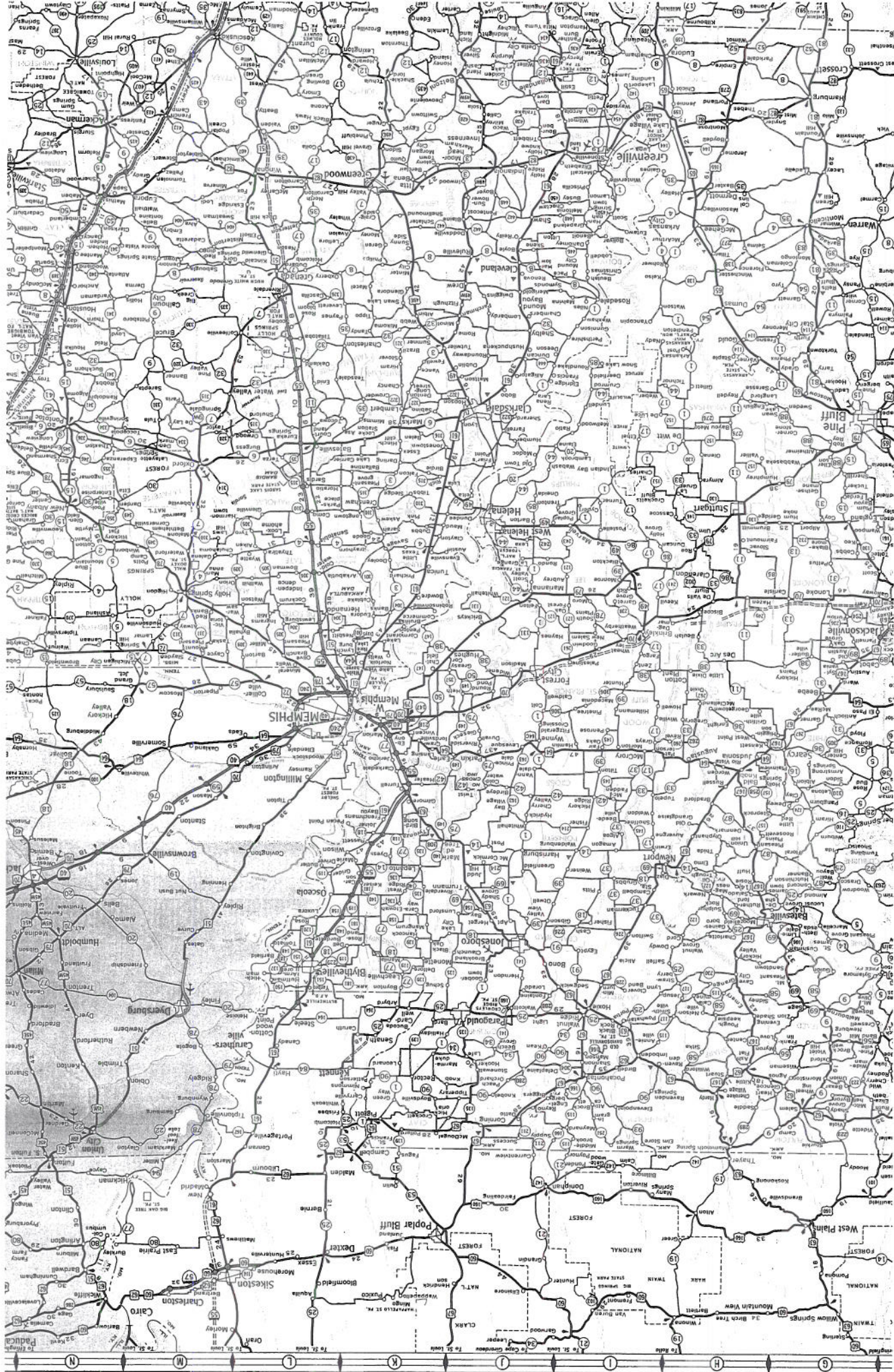
Issued Annually in the Fall—1964-65 Edition

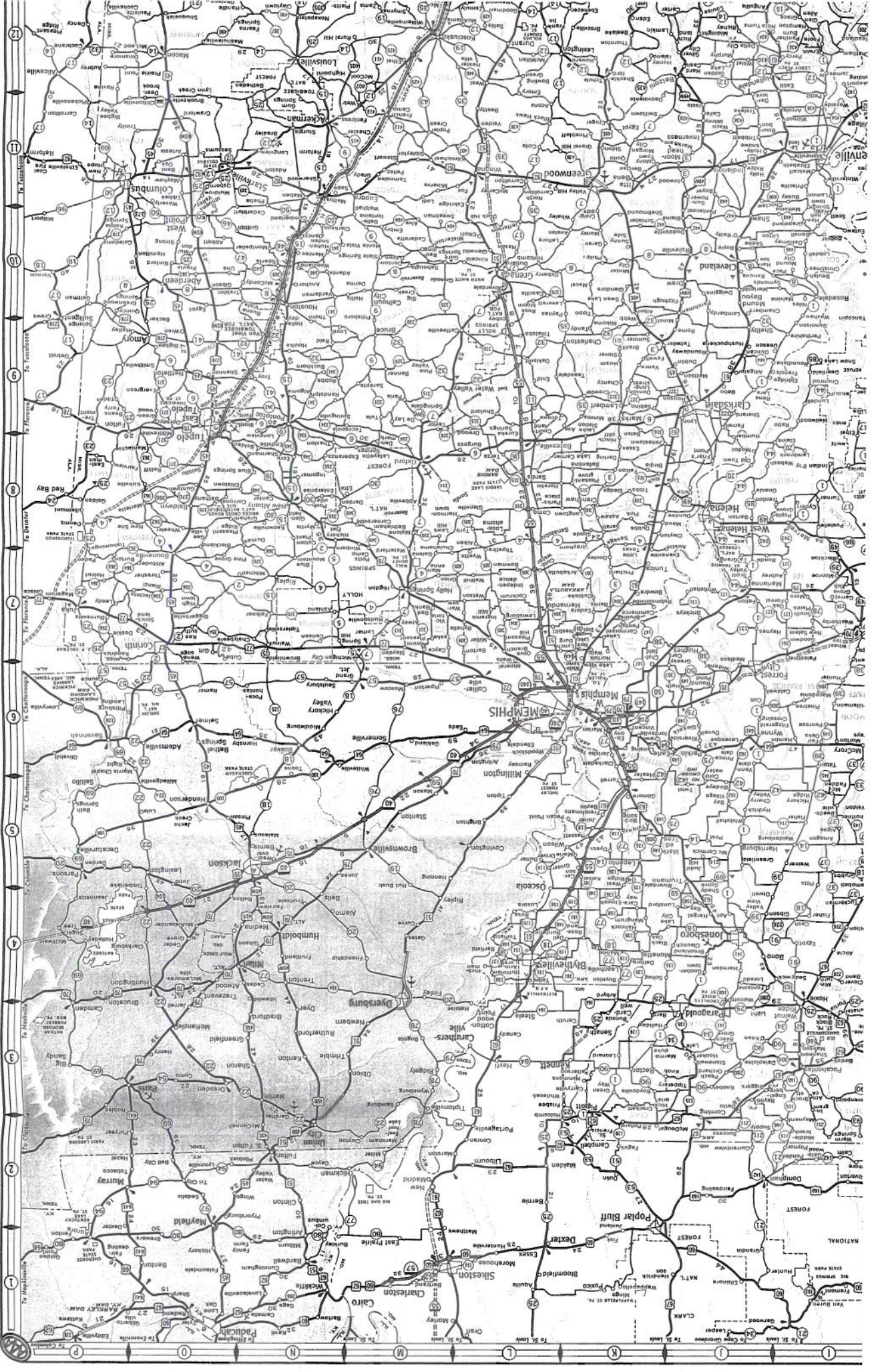
SEE REVERSE SIDE FOR THESE MAPS

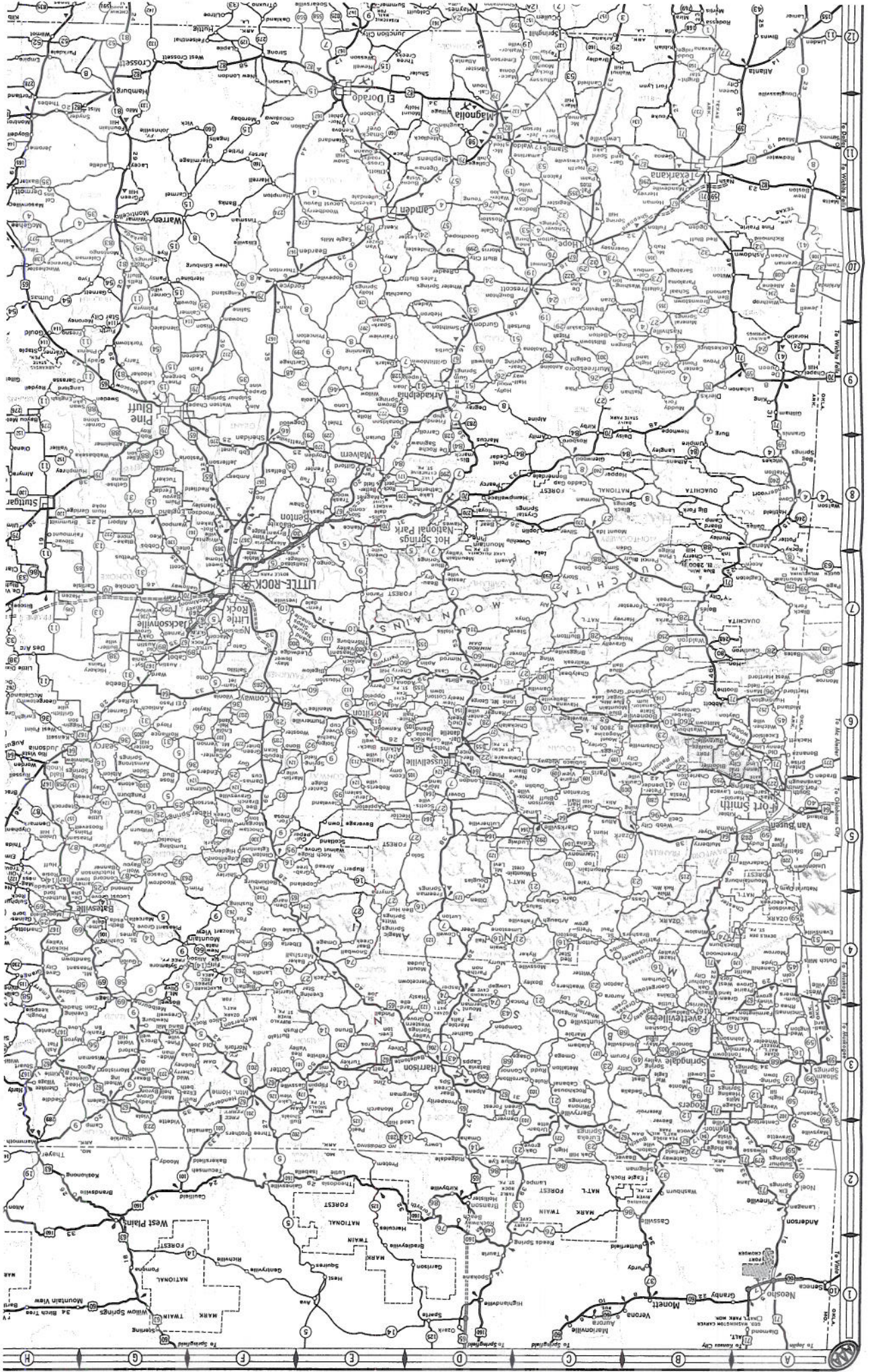
Mobile, Ala.
Baton Rouge, La.
New Orleans, La.
Shreveport, La.
Little Rock, Ark.
Hot Springs, Ark.
Jackson, Miss.
Natchez, Miss.



M
e
x
i
c
o









stop at this
for quality

It's the green and white Quaker State sign that spells quality motor oil for your car. Made from 100% pure Pennsylvania Grade Crude Oil, Quaker State keeps your car on the road, out of the repair shop, saves you money. Always insist on Quaker State. **IT KEEPS CARS RUNNING YOURS!**



QUAKER STATE OIL REFINING CORP., OIL CITY, PA.

BRIDGES—FERRIES

Arkansas River

Pendleton, Ark. (north of): Free ferry. All-year, daily service on signal, 7 a.m. to 7 p.m.

Atchafalaya River

Madville—Red Cross, La.: Free ferry. All-year service, 24 hours a day.

Bay of St. Louis

Bay of St. Louis, Miss.: Bay St. Louis Bridge 25¢.

Black River

Cord, Ark. (5 miles southeast): Ferry 50¢. All-year service on signal, 6 a.m. to 6 p.m., river permitting. Newport, Ark.: Ferry 50¢. All-year service on signal, 24 hours daily.

Calcasieu River

Cameron, La. (west of): Free ferry. All-year service on signal, 24 hours daily.

Current River

Biggers, Ark.: Ferry 25¢. All-year service on signal, 24 hours daily. (2 miles west): Ferry 25¢. All-year service on signal, 24 hours daily.

Intracoastal Waterway

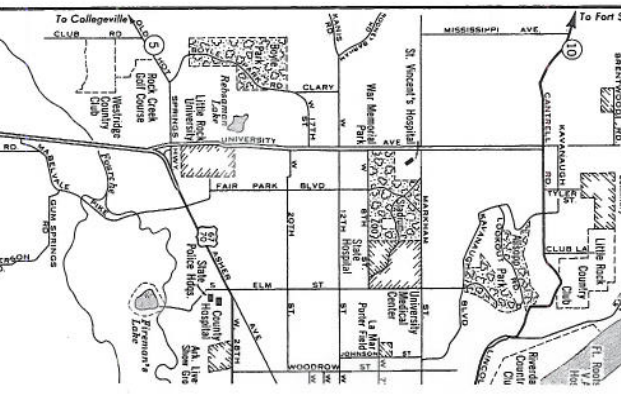
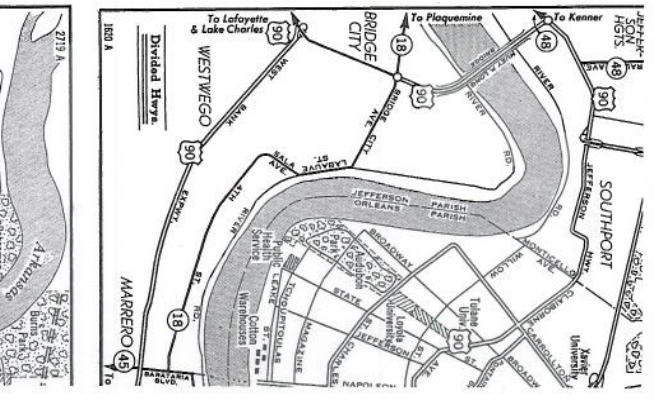
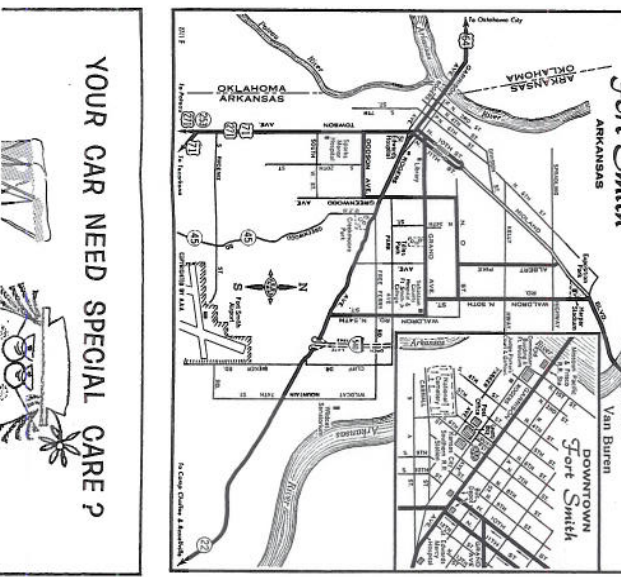
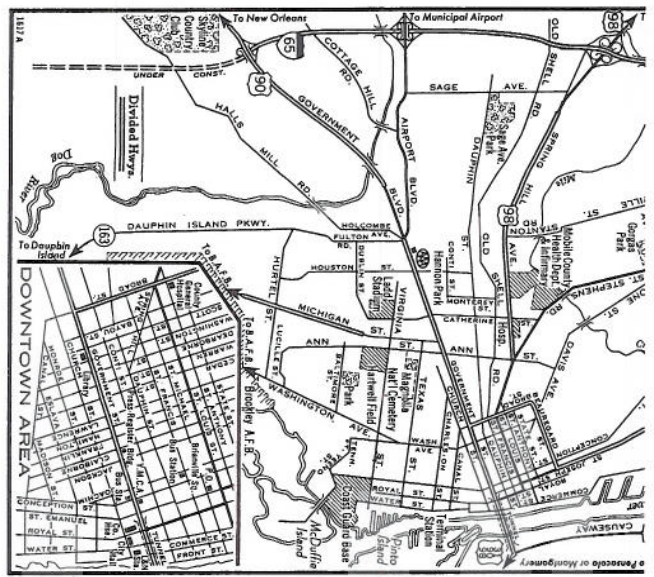
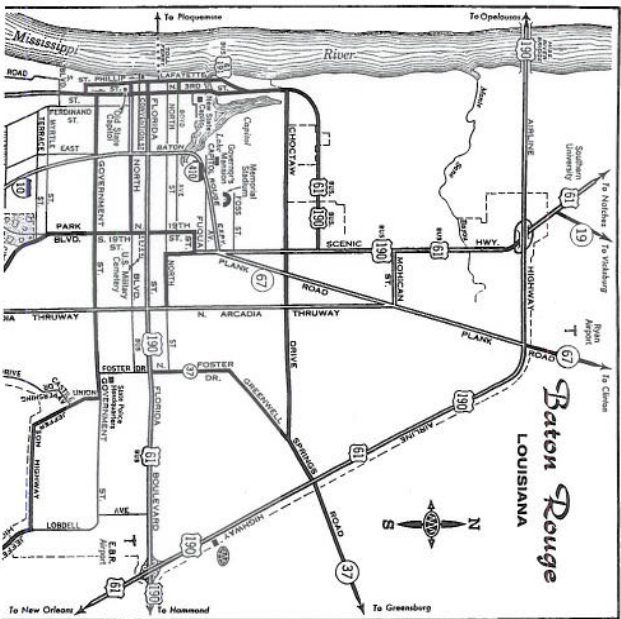
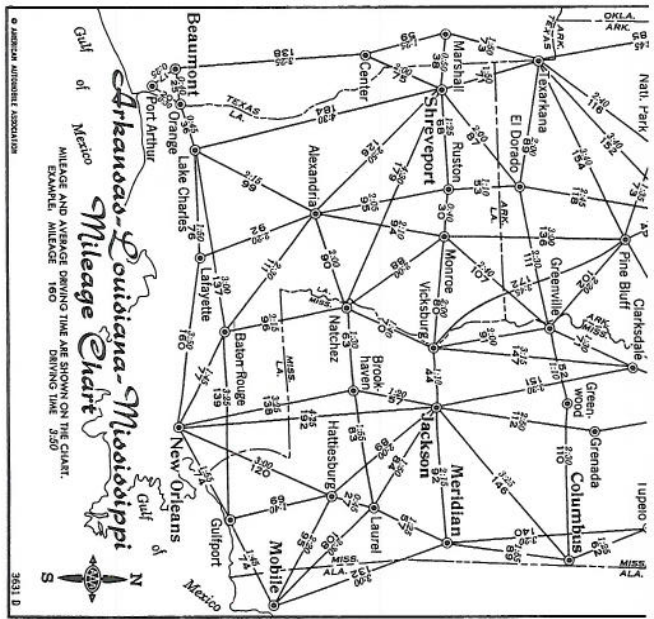
Grand Lake, La. (north of): Free ferry. All-year service, 24 hours daily. (east of): Free ferry. All-year service, 24 hours daily.

Lake Pontchartrain

New Orleans—Covington, La.: Lake Pontchartrain Causeway \$1.

Mississippi River

Baton Rouge—Port Allen, La.: Ferry. Car and driver 40¢. Passengers 10¢ each. Frequent daily service 6 a.m. to 10:45 p.m. Belle Chasse—Scarsdale, La.: Free ferry. All-year service, 24 hours daily. Derry, La.: Ferry. Car and driver 40¢. Passengers 10¢ each. Frequent daily service 6 a.m. to 10:45 p.m. Donaldsonville—Derry, La.: Ferry. Car and driver 40¢. Passengers 10¢ each. Frequent daily service 6 a.m. to 10:45 p.m.



YOUR CAR NEED SPECIAL CARE?



Intracoastal Waterway
 Grand Lake, La. (north of): Free ferry. All-year service, 24 hours daily. (south of): Free ferry. All-year service, 24 hours daily. (east of): Free ferry. All-year service, 24 hours daily.

Lake Pontchartrain
 New Orleans—Covington, La.: Lake Pontchartrain Causeway \$1.

Mississippi River
 Baton Rouge—Port Allen, La.: Ferry. Car and driver 40¢, passengers 10¢ each. Frequent daily service 6 a.m. to 10:45 p.m.
 Belle Chasse—Scarville, La.: Free ferry. All-year service, 24 hours daily.
 Donaldsonville—Borrow, La.: Ferry. Car and driver 24¢, passengers 10¢ each. Service 24 hours daily all year.
 Helena, Ark.: Bridge. Car and passengers \$1.
 Luling—Deerham, La.: Free ferry. All-year daily service, 5:55 a.m. to 12:15 a.m.
 Lakechar—Lafayette, La.: Ferry. Car and driver 40¢, passengers 10¢ each. All-year service.
 New Orleans—Algiers, La.: Ferry 30¢. All-year service 24 hours daily.

New Orleans—Algiers, La.: Ferry 30¢. All-year service 24 hours daily.
Plaquemine—Plaquemine Point, La.: Free ferry. All-year service, 24 hours daily.
Port Allen—Port Allen, La.: Free ferry. All-year service, 6 a.m. to 10 p.m.
St. Francisville—New Roads, La.: Free ferry. All-year service, 24 hours daily.
Vicksburg, Miss.—Delta, La.: Bridge 50¢.

Norfolk Lake
 Mountain Home, Ark.—State 101 and U.S. 62.: Free ferry. All-year service, 24 hours daily.

Old Intracoastal Canal
 Pecan Island—Portford Island, La.: Free ferry, 24 hour service on signal, daily all year.

Parcagoula Bay
 Parcagoula—Gautier, Miss.: Bridge 25¢.

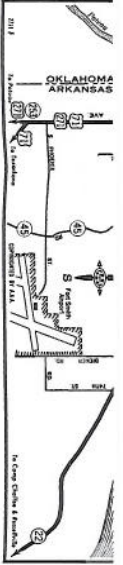
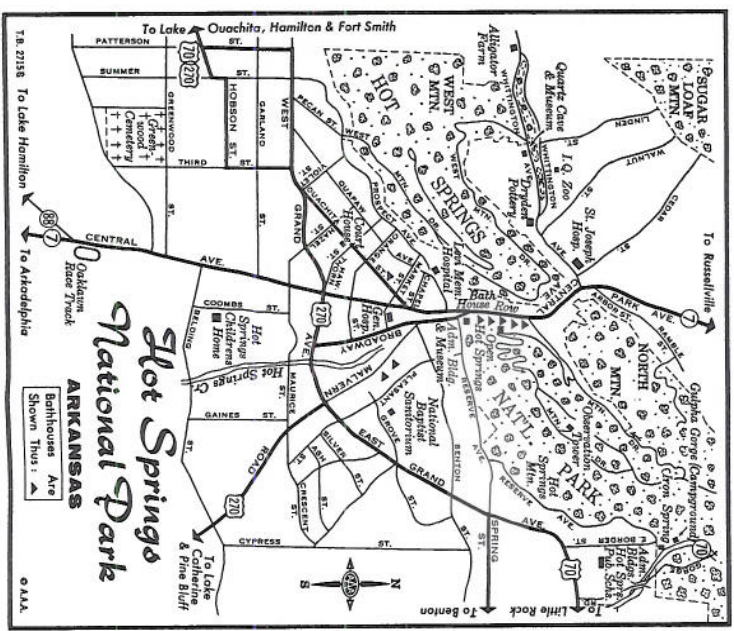
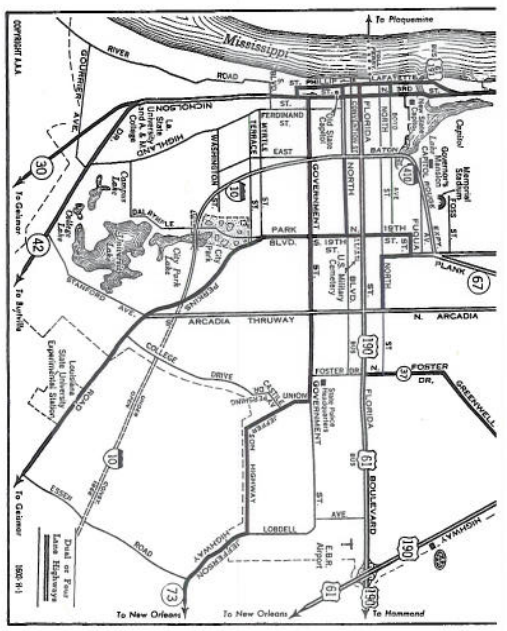
Sabine Lake
 Cameron Parish, La.—Port Arthur (10 miles southeast), Tex.: Sabine Lake Causeway 50¢.

Saline River
 Fountain Hill Ark. (8 miles west): Ferry. \$1. All-year service on signal 24 hours daily.

Sunflower River
 Midnight—Cathings, Miss.: Ferry. Free during daylight hours, Mon. through Sat.; 25¢ at night, Sun. and holidays. All-year service on signal 24 hours daily.
 Murphy—Golden Lake, Miss.: Ferry. Free except after hours, then 25¢. All-year, daily service on signal, during daylight hours.

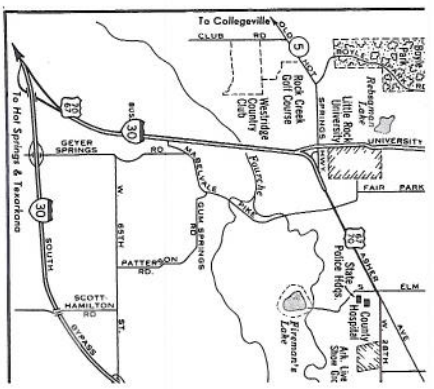
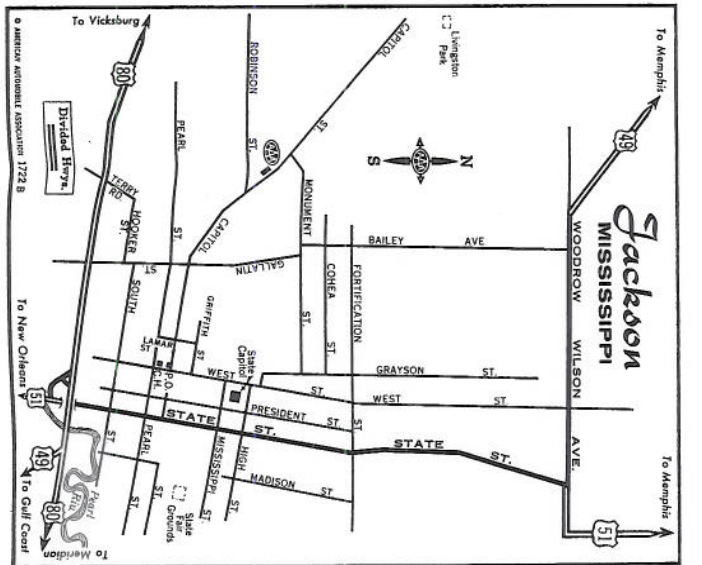
White River
 Calico Rock, Ark.: Ferry 50¢ during day, \$1 at night. All-year service on signal, 24 hours daily.
 Calico Rock (3 miles west)—Chemond, Ark.: Ferry 50¢ during day, \$1 at night. Service on signal, 24 hours daily.
 Nantahala—Oil Trough, Ark.: Free ferry. Runs on signal all year 7 a.m. to 11 p.m.
 Norfolk—Loas Rock, Ark.: Ferry 50¢ during day, \$1 at night. All-year service on signal, 24 hours daily.
 St. Charles, Ark.: Free ferry. All-year daily service on signal, 6 a.m. to 10 p.m.
 Sherwood, Ark.: Free ferry. All-year daily service on signal, 24 hours daily.

TOLL ROADS
 New Iberia Toll Road: New Iberia—Avery Island, La.: 25¢.



YOUR CAR NEED SPECIAL CARE?

see your service man



He use

