


842
9
F47
Vol. 19

195
PHOTOGRAPHS
TRADE MART AERIAL VIEW
TRADE MART FLOOR PLANS

Handwritten notes at the top of the page, possibly describing the map's content or the surveying process.

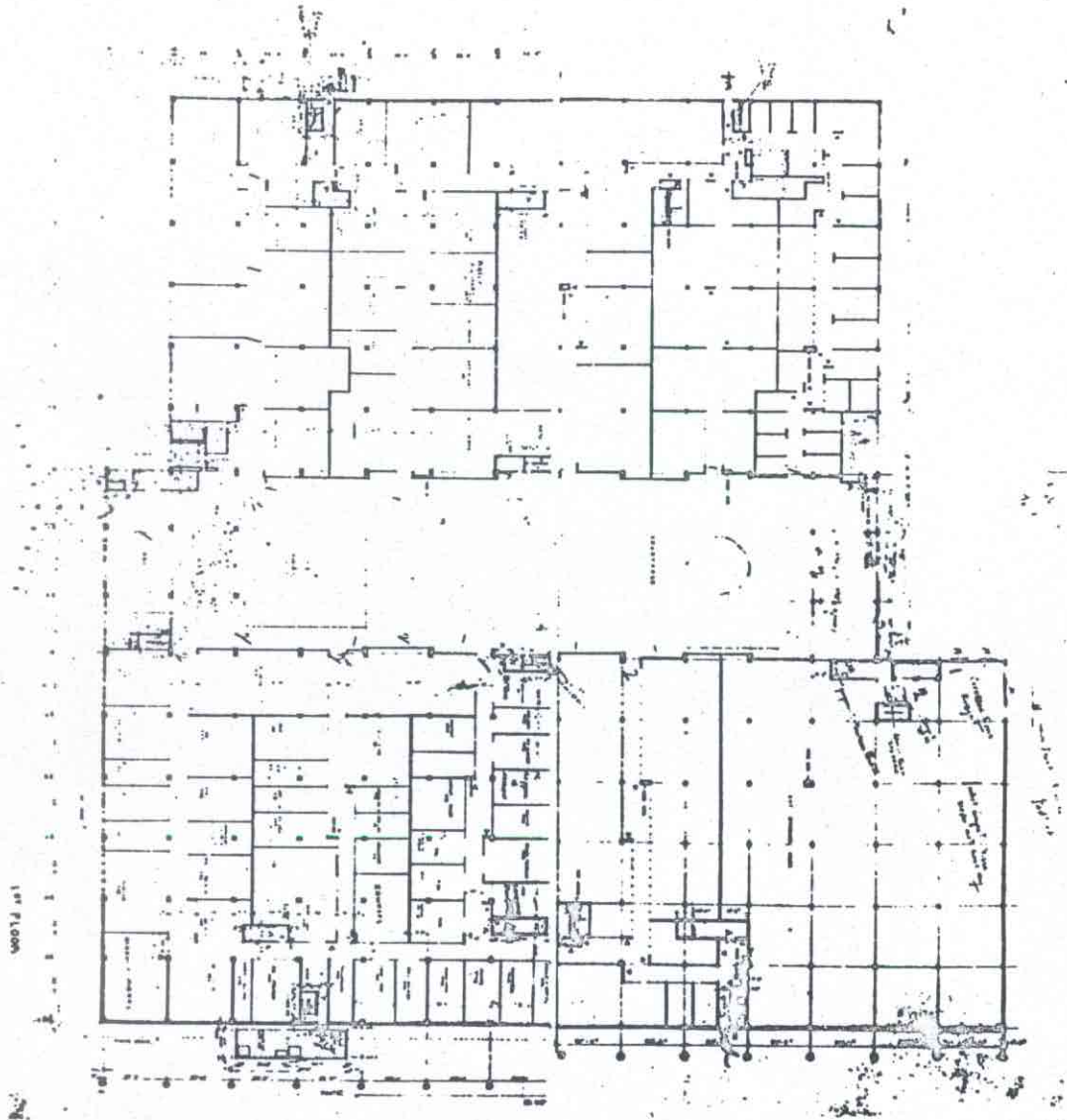
4 - JUN 20
Copy _____ 1966

GENERALIZED MAP AREA



E-10
1
F-11

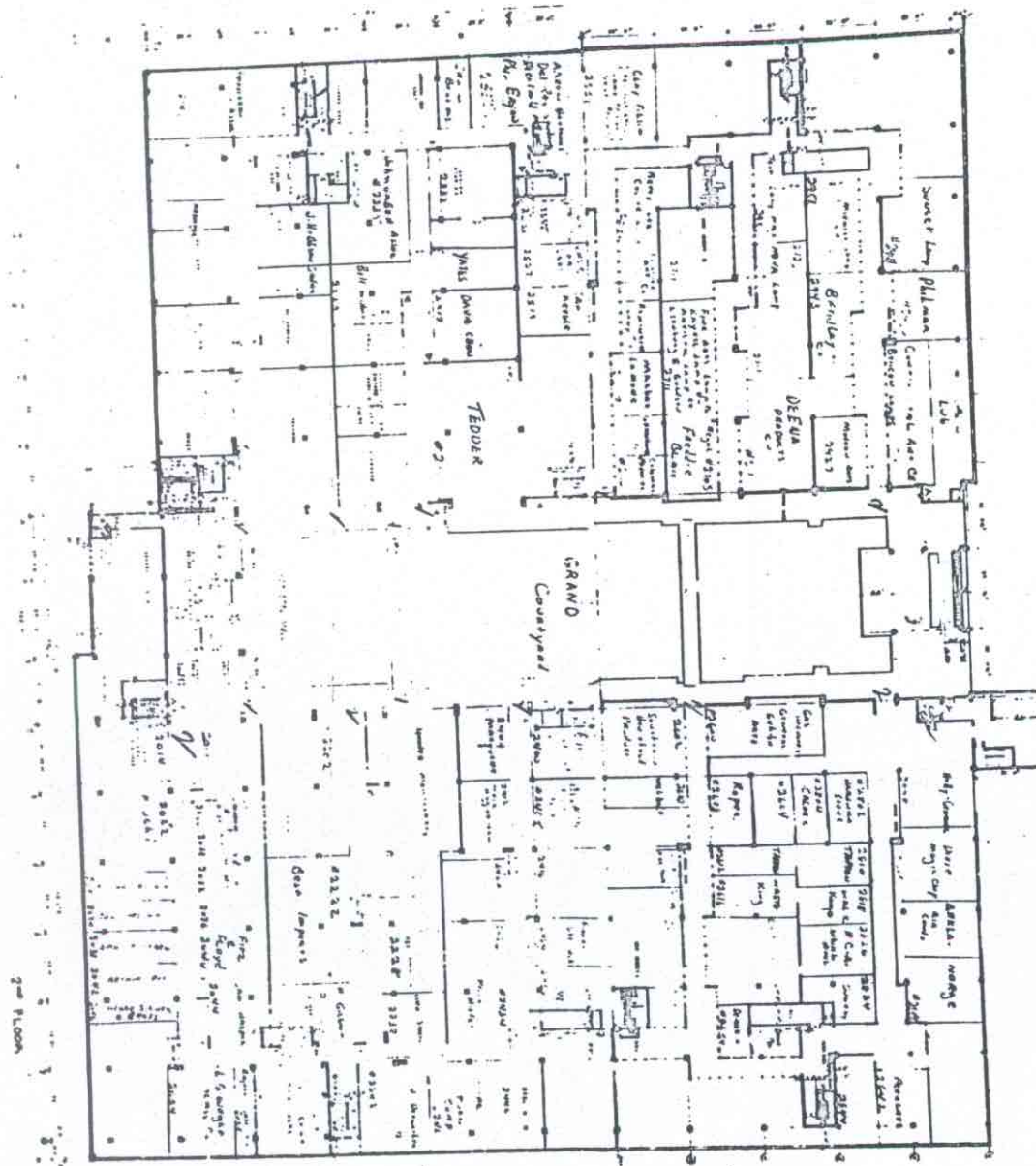
TRADE MAPT FLOOR PLANS
1st FLOOR



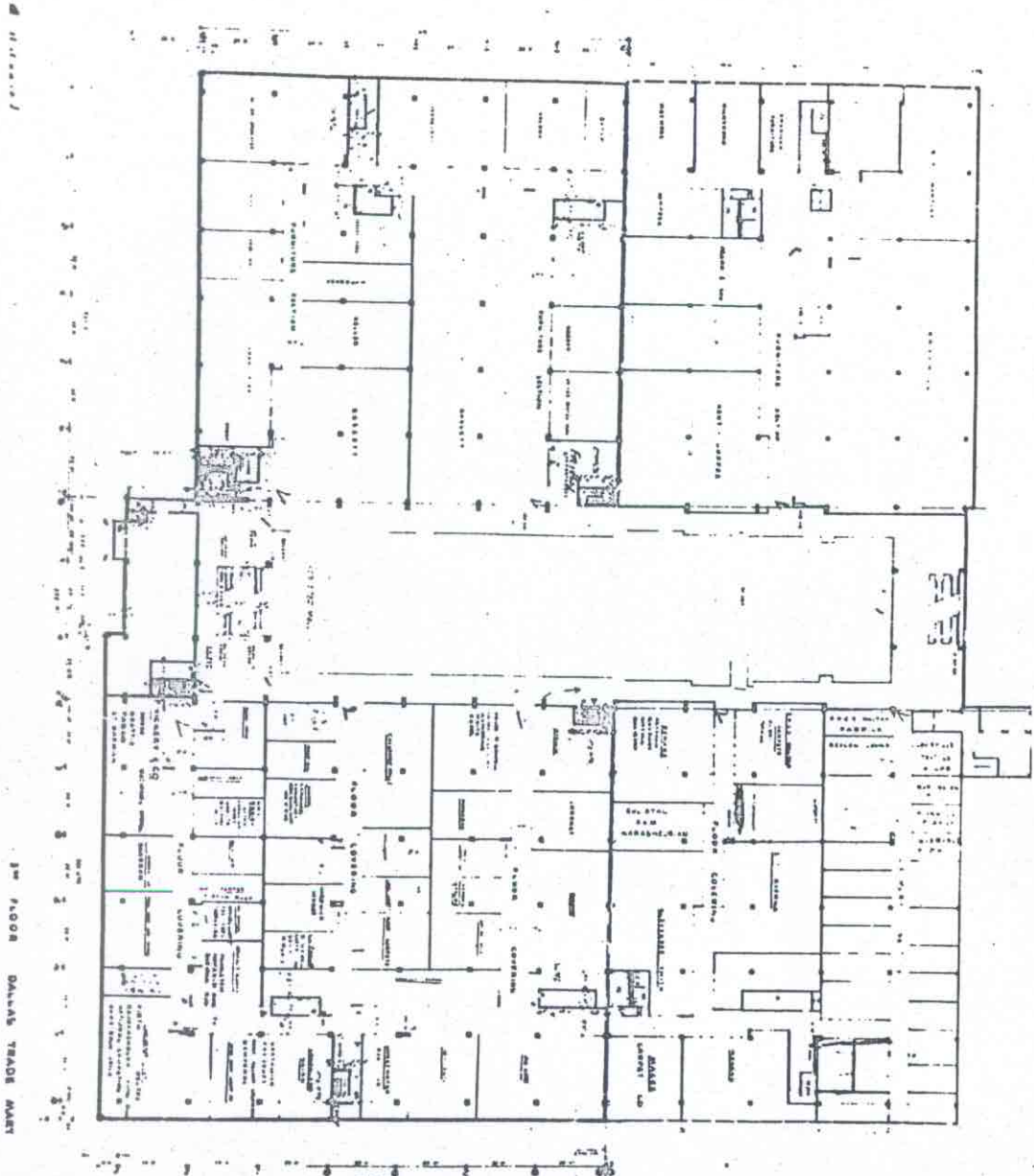
1st Floor

Vol. 19

TRAIN MAP FLOOR PLAN
2nd FLOOR



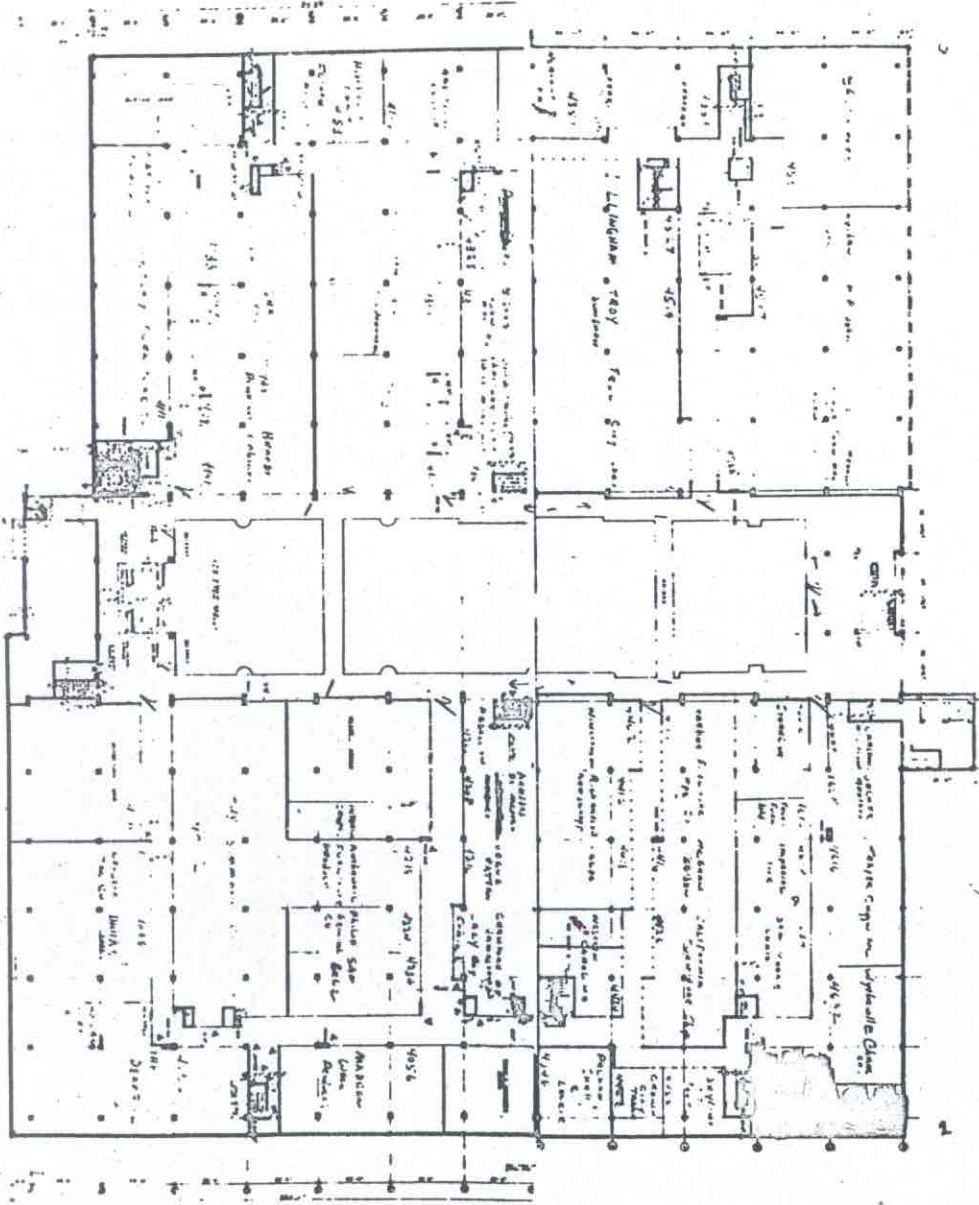
TRADE MART FLOOR PLAN
3rd FLOOR



3RD FLOOR DALLAS TRADE MART

TRADE MART FLOOR PLANS
4th FLOOR

Unfinished



4th FLOOR

BEST COPY

AVAILABLE