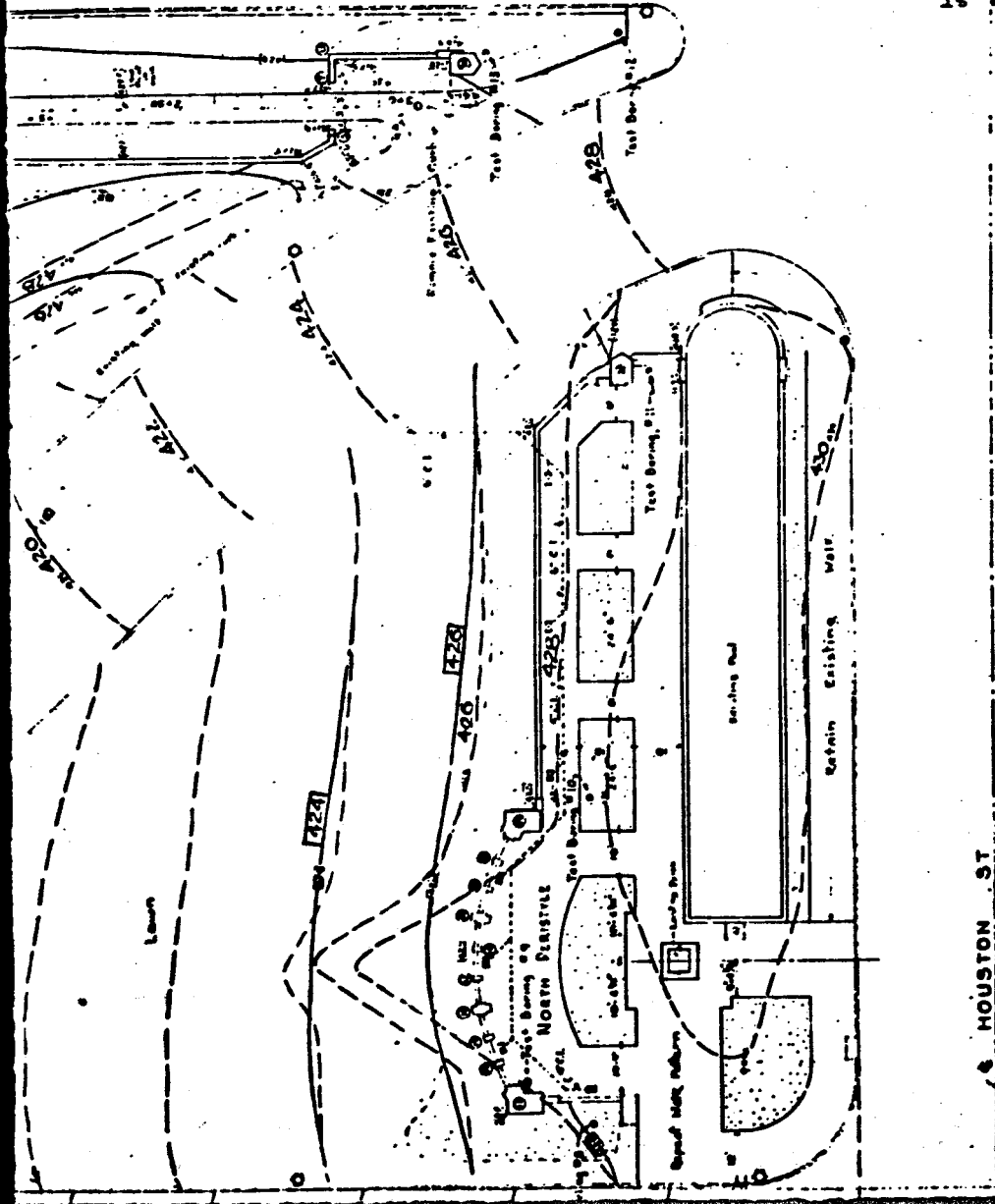


EXHIBIT 4

**LEGEND**

- Contours of existing surface - - - - -
- Contours of proposed grade - - - - -
- Existing elevations - - - - -
- Proposed elevations - - - - -
- Existing ornamental lights ○
- Existing traffic signal lights ◆
- Cultivated areas - - - - -



HOUSTON ST

SCALE 1" = 100'

SHEET NO	1
DATE	12/20/19
PROJECT	DEALEY PLAZA
SCALE	1" = 100'

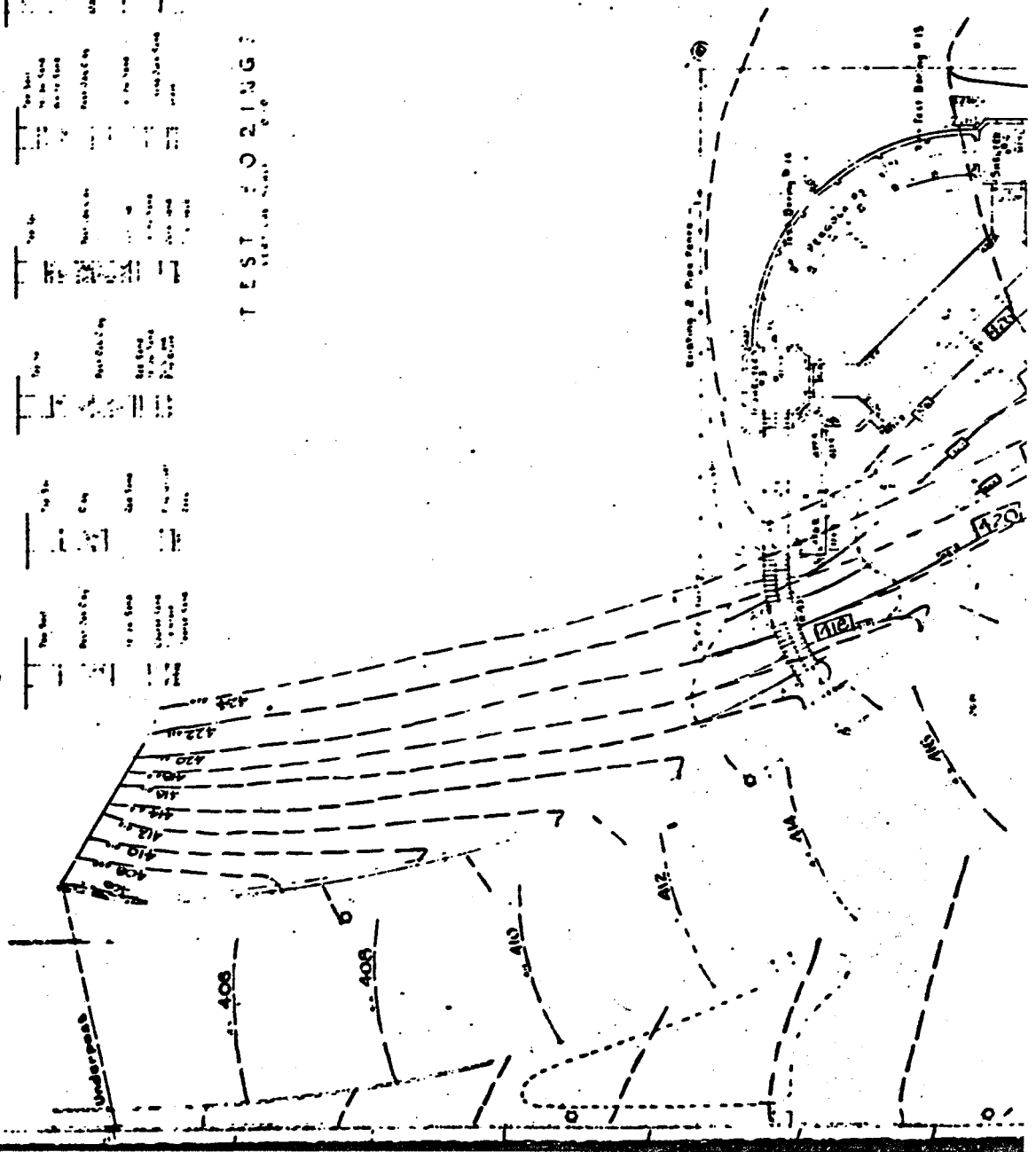
**DIMENSION & GRADING PLAN**


**DEALEY PLAZA**  
 DALLAS, TEXAS.  
 Prepared for  
 THE DALLAS PARK BOARD

*S. H. H. H.*  
 11/25/19

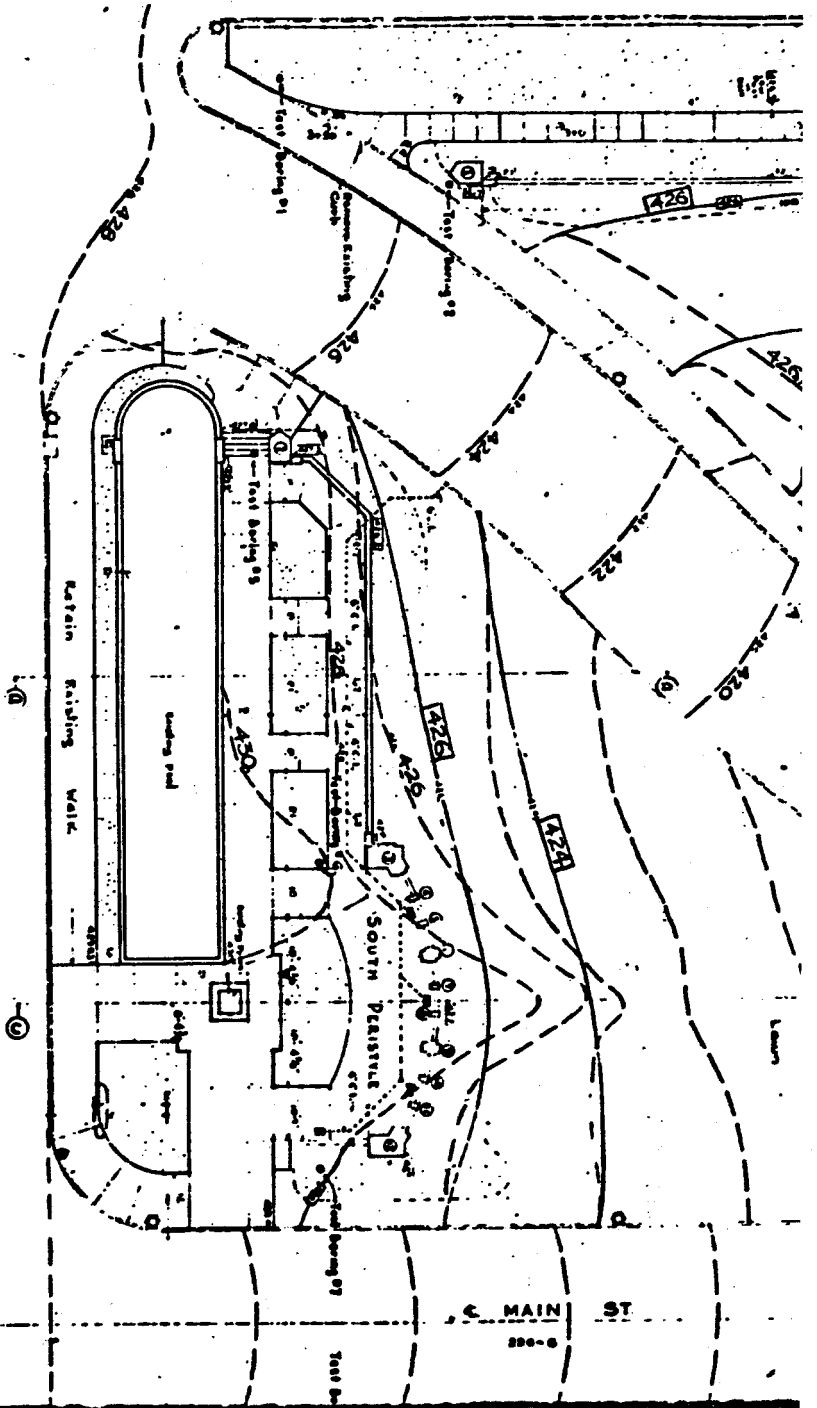
Well No.	City	State	Year	Depth	Flow	Remarks
1	...	...	...	...	...	...
2	...	...	...	...	...	...
3	...	...	...	...	...	...
4	...	...	...	...	...	...
5	...	...	...	...	...	...
6	...	...	...	...	...	...
7	...	...	...	...	...	...
8	...	...	...	...	...	...
9	...	...	...	...	...	...
10	...	...	...	...	...	...

TEST BORINGS

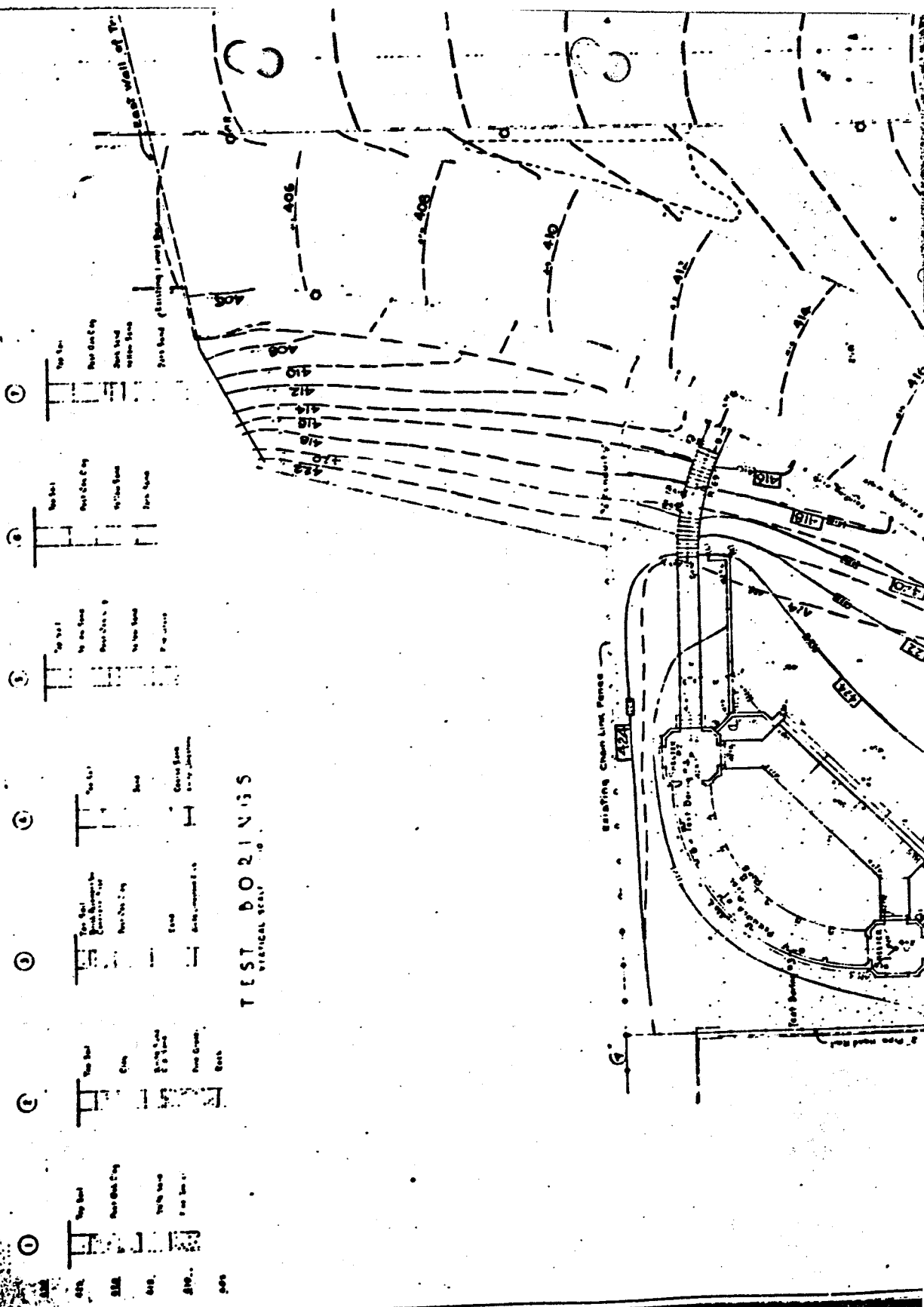




COMMERCE ST.



MAIN ST.



TEST BORINGS  
VERTICAL SCALE 10:1

- ① Top Soil
- ② Top Soil
- ③ Top Soil
- ④ Top Soil
- ⑤ Top Soil

Leaf wall of Tr.  
405  
406  
407  
408  
409  
410  
411  
412  
413  
414  
415  
416  
417  
418  
419

Existing Chain Link Fence

2" Pipe under Road