

JFK

Assassination

62-109060

EBF Serial 2654 x

release

copy

1

This copy of this book belongs in
62-109060-EBF-2654X

THE ASSASSINATION OF

PRESIDENT JOHN F. KENNEDY

NOVEMBER 22, 1963



Patric and Riddle Holmes

Levell, Texas

PHOTOGRAPHS

FLOOR PLANS

STREET DIAGRAM

ROUGH MAP

FEDERAL BUREAU OF INVESTIGATION
UNITED STATES DEPARTMENT OF JUSTICE

62-109060-2654X

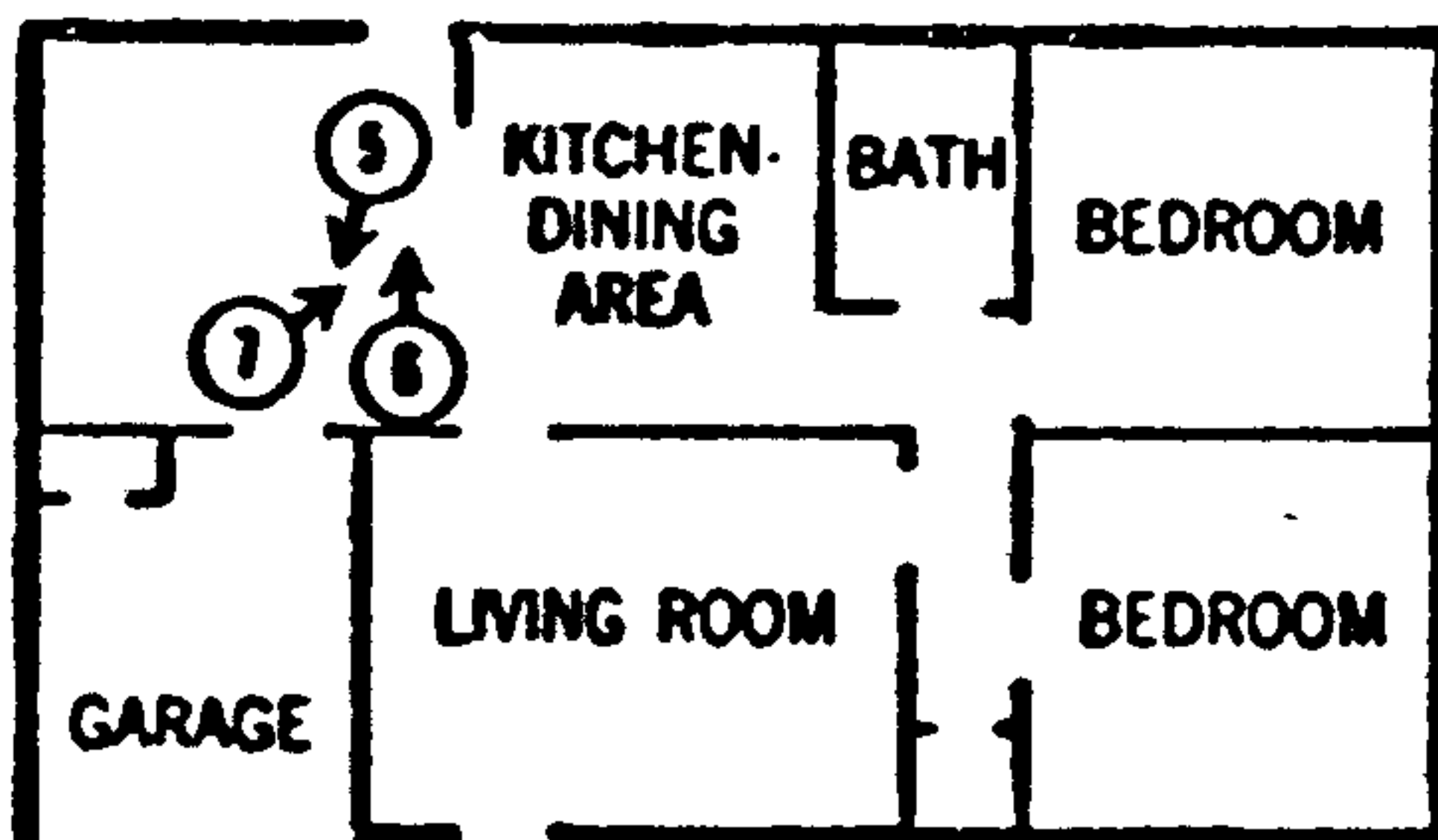
TABLE OF CONTENTS

- A. PAINE HOME - PLAT AND FLOOR PLAN
 - 1. FRONT VIEW
 - 2. REAR VIEW
 - 3. EAST SIDE
 - 4. WEST SIDE
 - 5. VIEW FROM KITCHEN TO GARAGE
 - 6. DOOR TO BACK YARD
 - 7. KITCHEN AREA
 - 8. GARAGE INTERIOR
- B. RANDLE HOME - PLAT AND FLOOR PLAN
 - 9. CORNER VIEW
 - 10. MRS. RANDLE AT KITCHEN WINDOW
 - 11. FIELD OF VIEW FROM KITCHEN WINDOW
 - 12. MRS. RANDLE LOOKING INTO CARPORT
 - 13. INSIDE OF CARPORT
 - 14. WEST SIDE OF HOUSE, LOCATION OF FRAZIER'S CAR
 - 15. VIEW OF PAINE AND RANDLE HOMES, LOOKING NORTHEAST
 - 16. VIEW OF RANDLE HOME, LOOKING EAST
 - 17. VIEW LOOKING WEST TO PAINE HOME
 - 18. VIEW FROM RANDLE KITCHEN WINDOW
- C. STREET MAP - RELATIVE POSITIONS OF PAINE AND RANDLE HOMES, IRVING, TEXAS
- D. MAP - FRAZIER'S ROUTE FROM RANDLE HOME TO TEXAS SCHOOL BOOK DEPOSITORY BUILDING, NOVEMBER 22, 1963

A



CONC. DRAINAGE DITCH




CONC. WALK

W. FIFTH STREET







1. FRONT VIEW OF PAINE HOME.



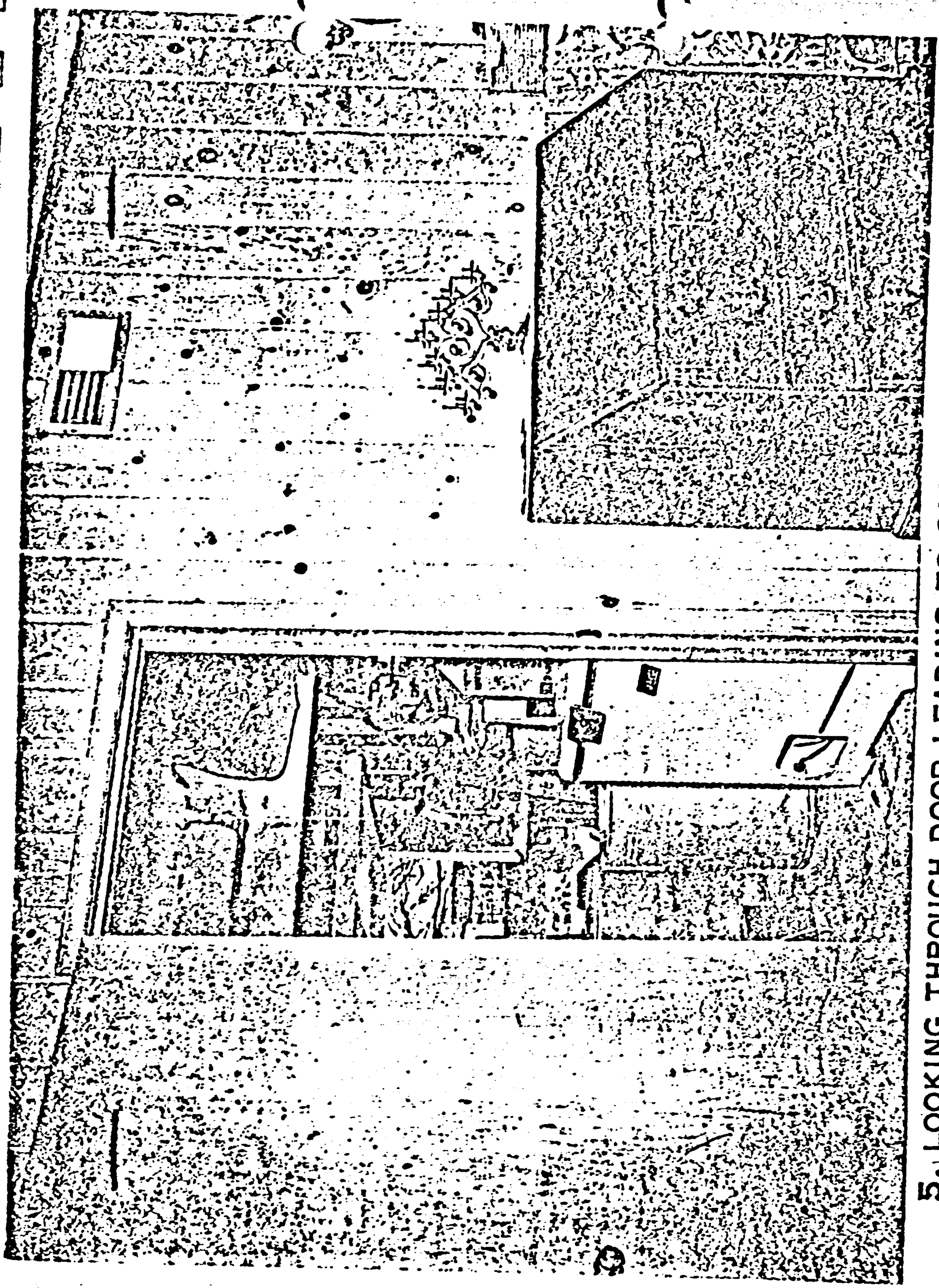
2. REAR VIEW OF PAINE HOME.




3. VIEW OF EAST SIDE OF PAINE HOME.




4. VIEW OF WEST SIDE OF PAINE HOME.




5. LOOKING THROUGH DOOR LEADING TO GARAGE FROM KITCHEN.



6. DOOR LEADING TO BACK YARD.



7. KITCHEN AREA IN PAINE HOME.



8. GARAGE INTERIOR.

Route Map

Street Diagram

Randle Home

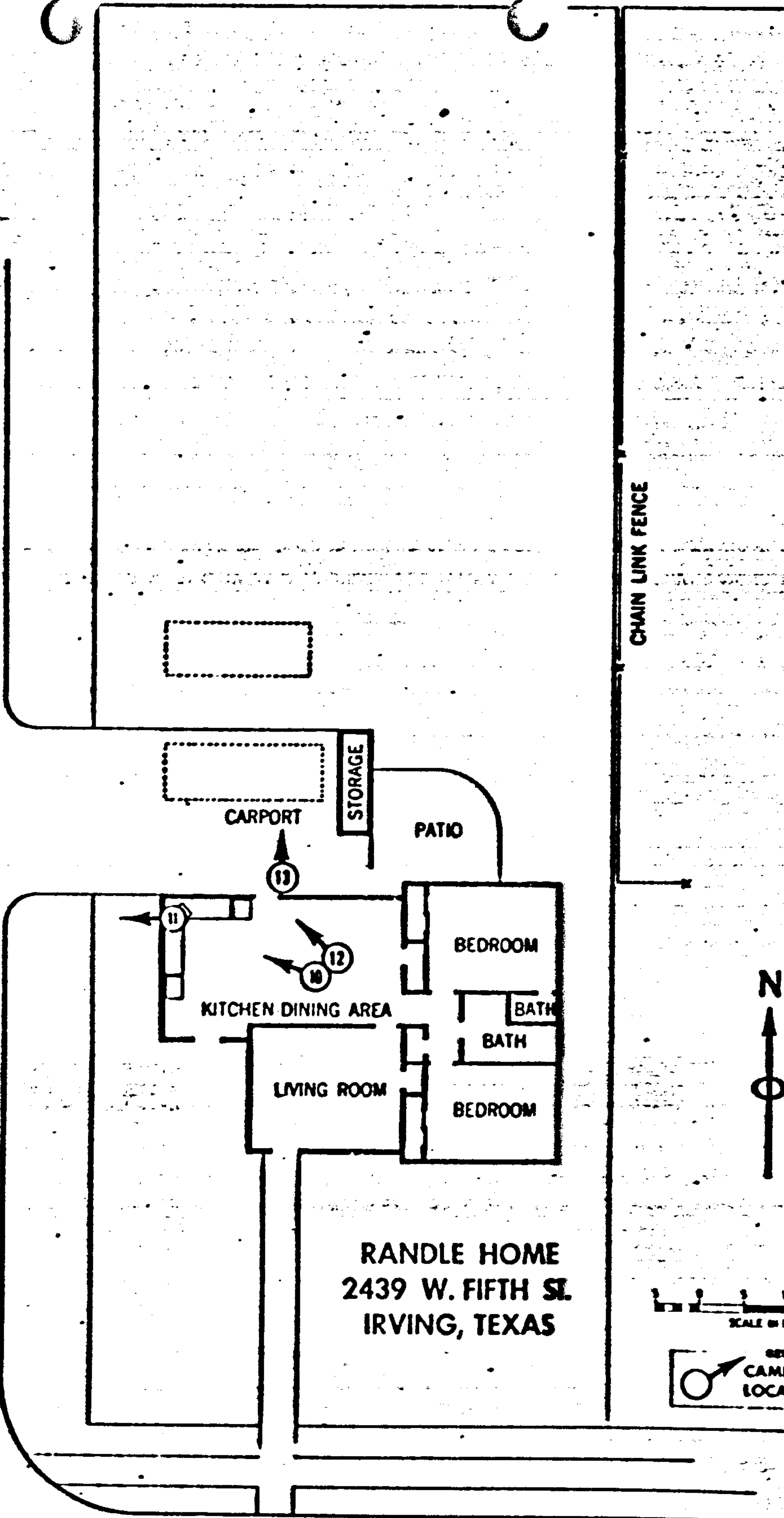
B

WESTBROOK DRIVE

CHAIN LINK FENCE

Street Diagram

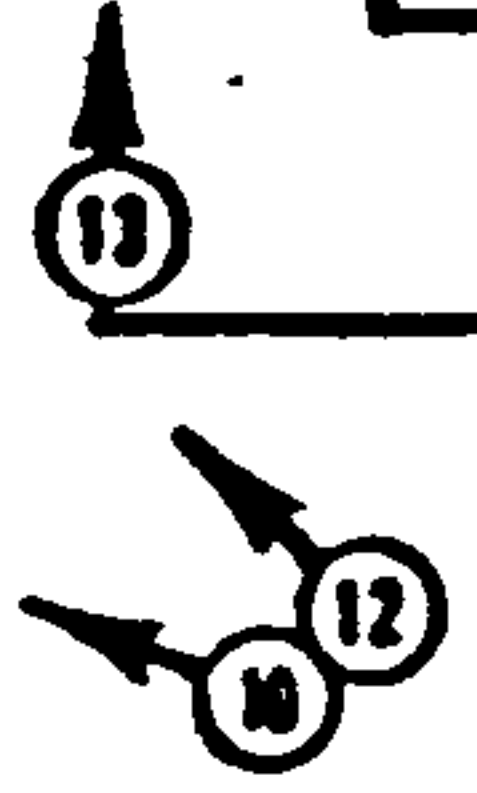
Route Map




RANDLE HOME
2439 W. FIFTH ST.
IRVING, TEXAS



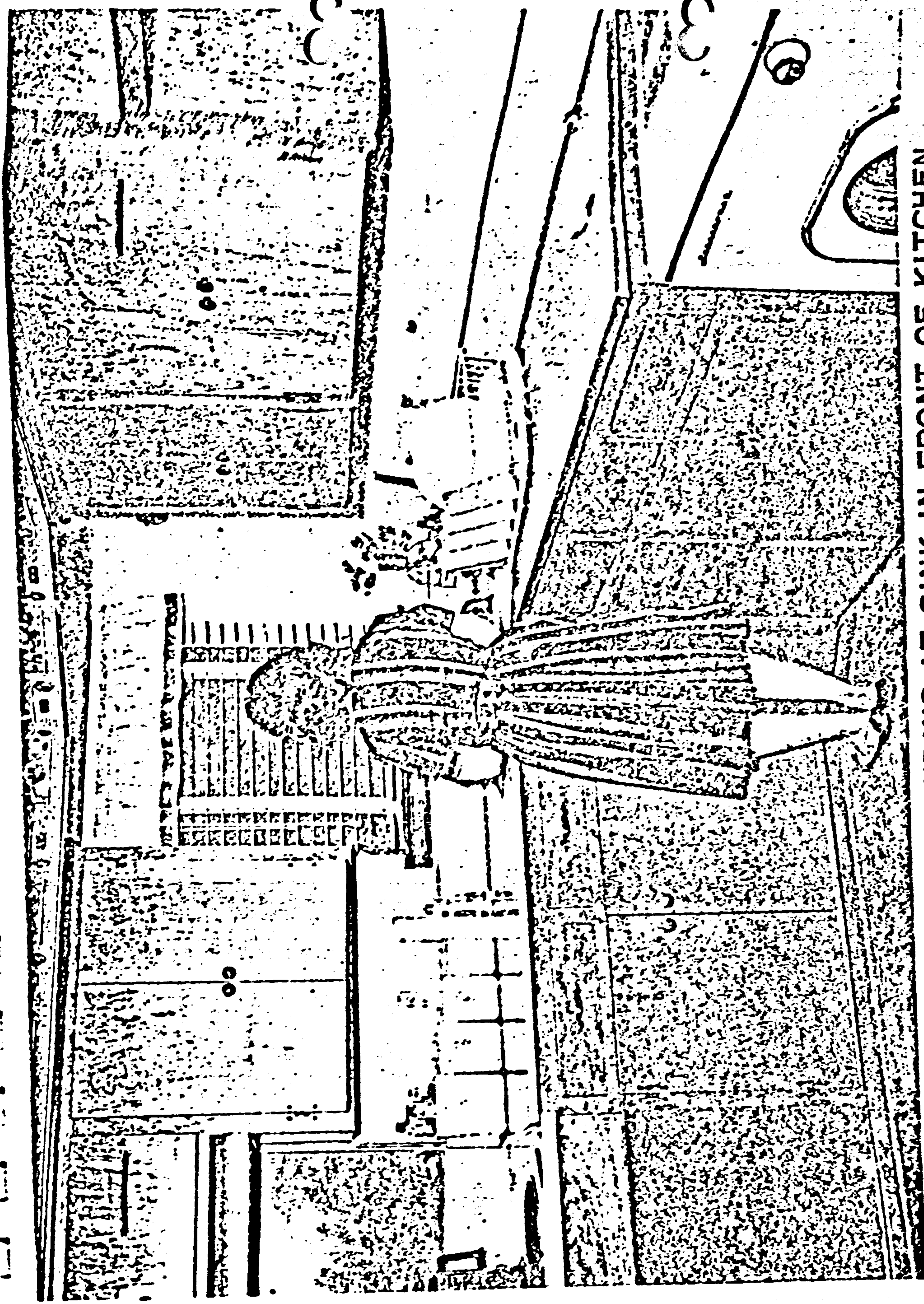
W. FIFTH STREET






9. CORNER VIEW OF RANDLE HOME.

Route Map Street Diagram




10. MRS. RANDLE STANDING AT SINK IN FRONT OF KITCHEN WINDOW.




11. MRS. RANDLE'S FIELD OF VIEW FROM KITCHEN WINDOW.

Route Map


Street Diagram




12. MRS. RANDLE LOOKING INTO CARPORT FROM KITCHEN DOOR.




13. INSIDE OF CARPORT AS SEEN BY MRS. RANDLEMAN




14. WEST SIDE OF HOUSE SHOWING CARPORT AND LOCATION OF FRAZIER'S CAR ON MORNING OF NOVEMBER 22, 1963. (ARROW)



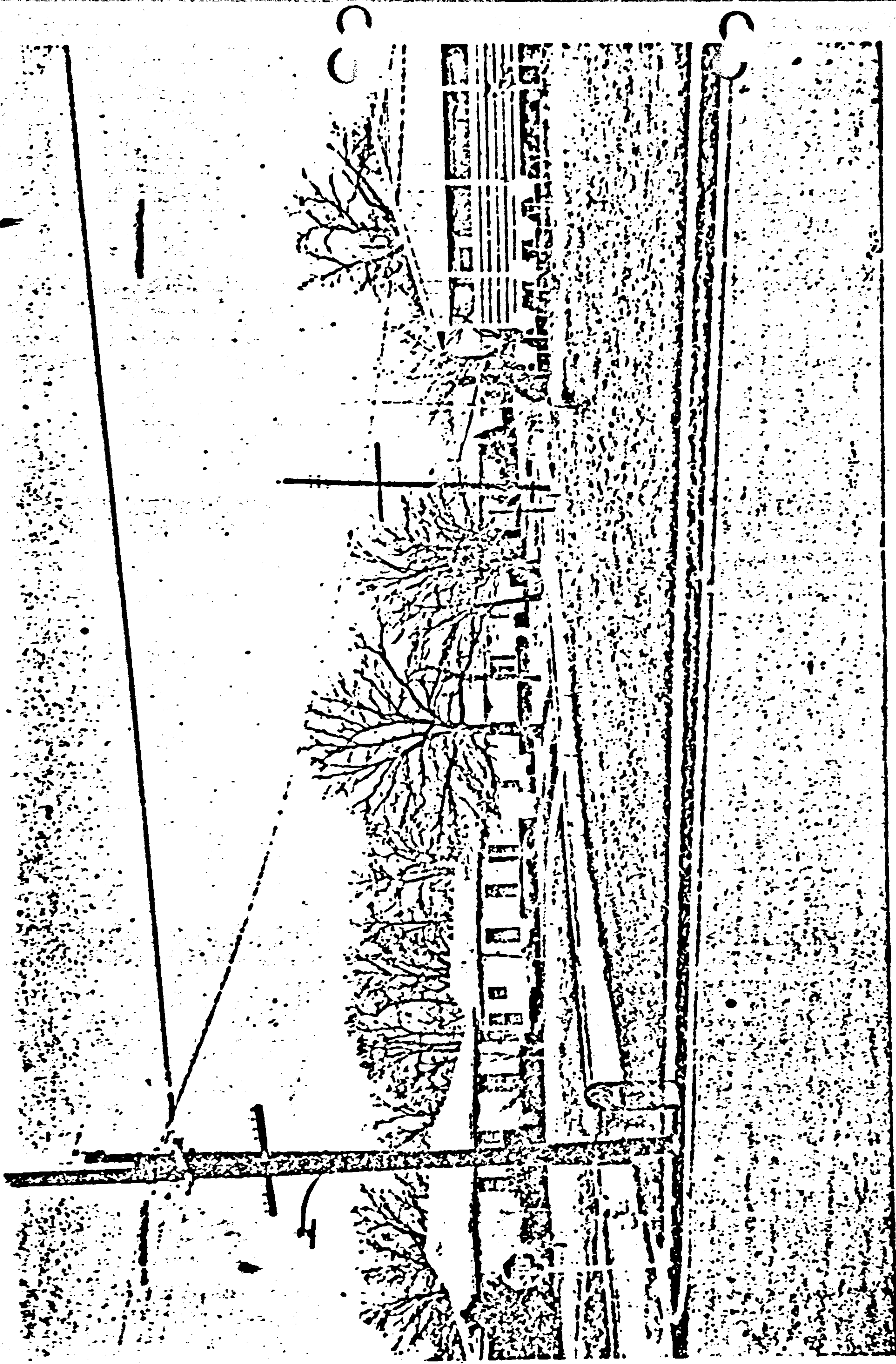
15. VIEW LOOKING NORTHEAST, SHOWING PAINE HOME AT LEFT,
RANDLE HOME AT FAR RIGHT.



16. VIEW OF RANDLE HOME LOOKING EAST ALONG WEST
5TH STREET.



17. VIEW LOOKING WEST ALONG WEST 5TH STREET TO PAINE HOME. (ARROW)



18. INTERSECTION OF WESTBROOK DRIVE AND WEST 5TH STREET.
VIEWED FROM IMMEDIATELY OUTSIDE THE RANDLE KITCHEN
WINDOW.

Route Map

Street Diagram


3 3



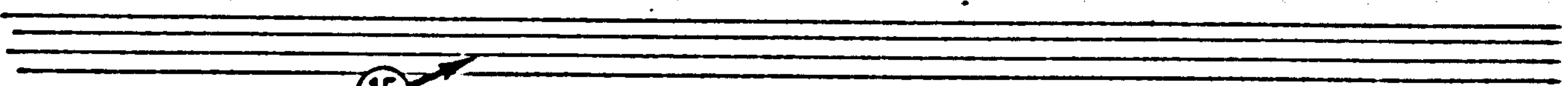
PAINÉ AND RANDLE HOMES IRVING, TEXAS



PAINÉ HOME
2515 W. FIFTH ST.



W. FIFTH STREET



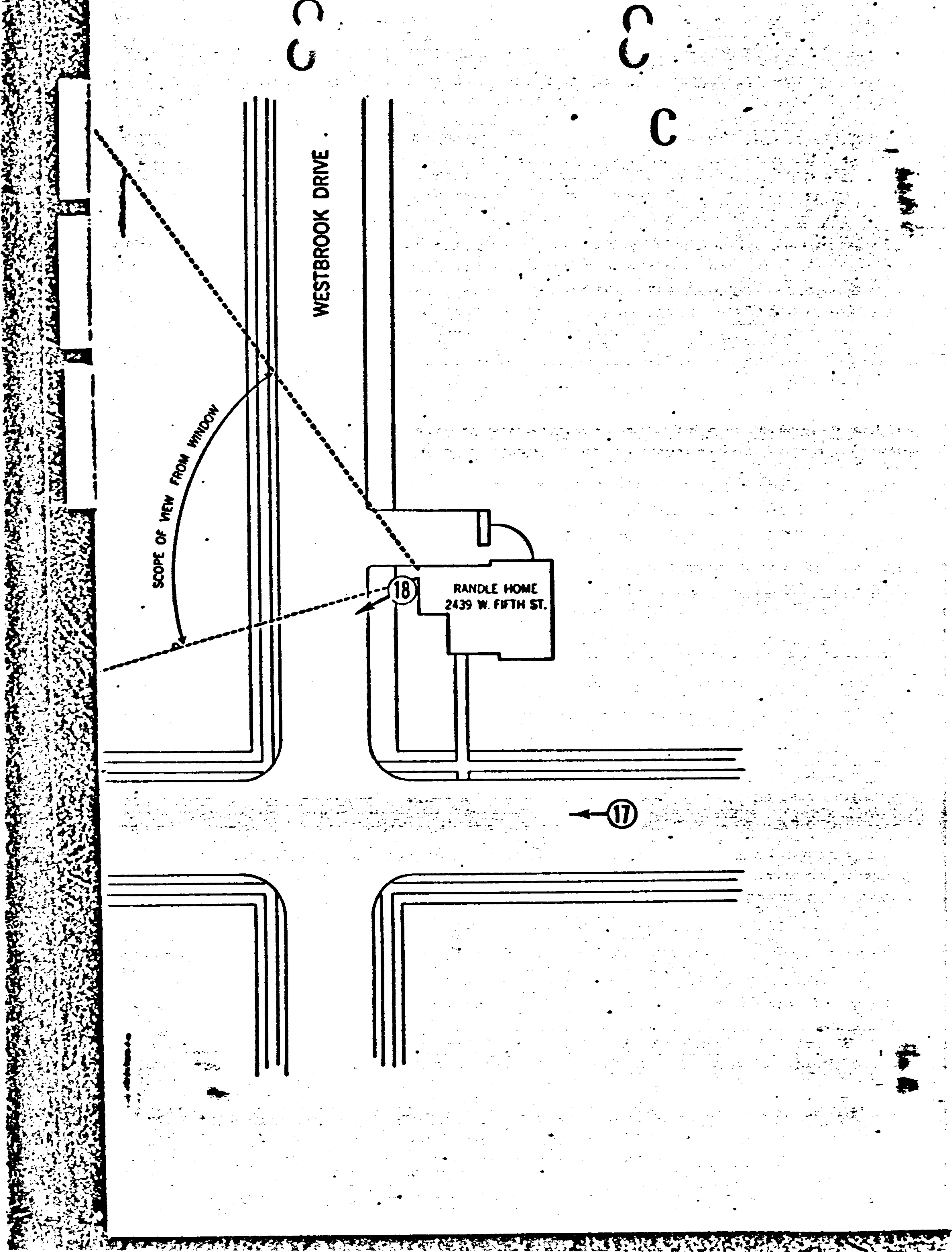
WESTBROOK DRIVE

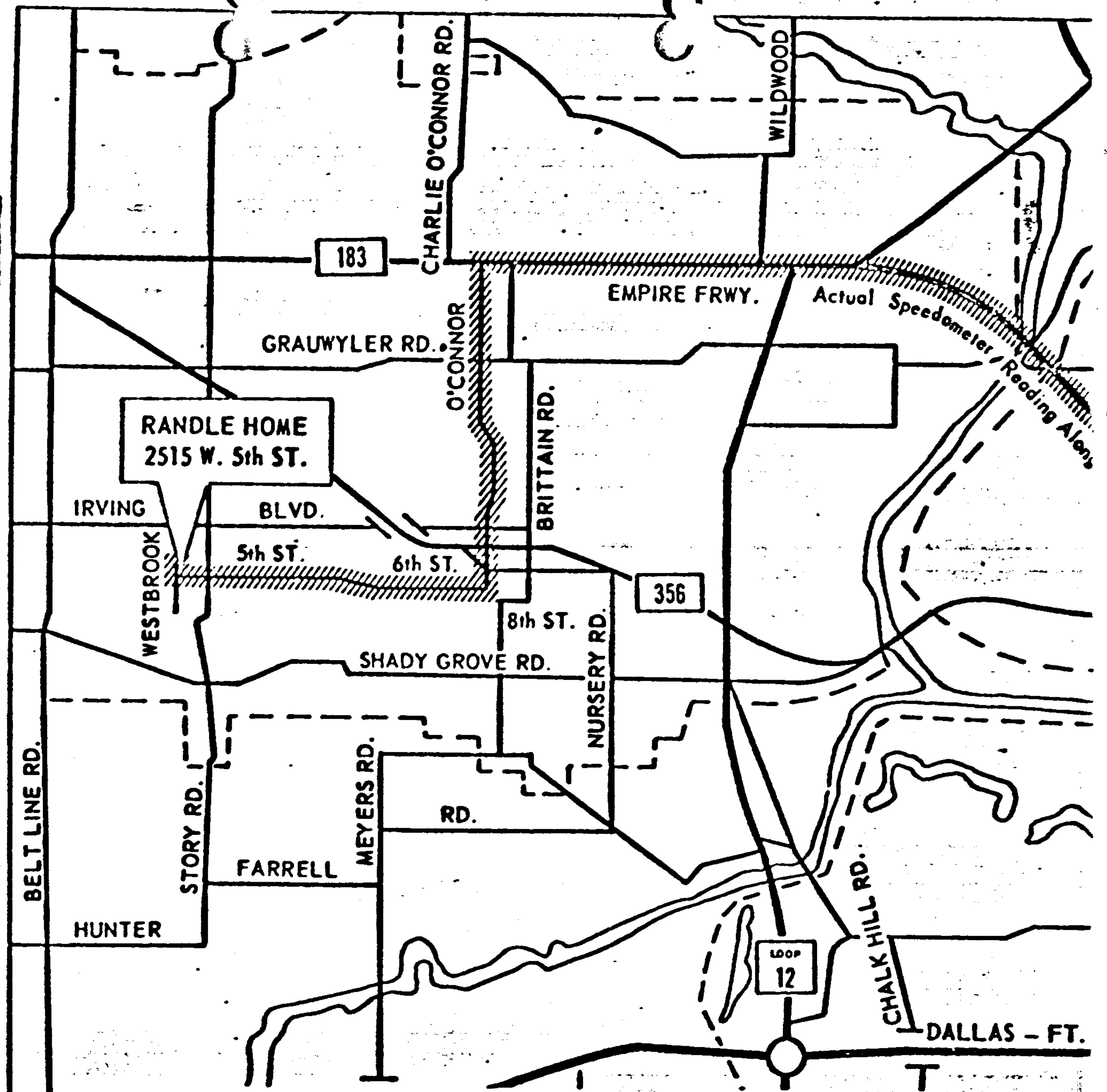
SCOPE OF VIEW FROM WINDOW

18

RANDLE HOME
2439 W. FIFTH ST.

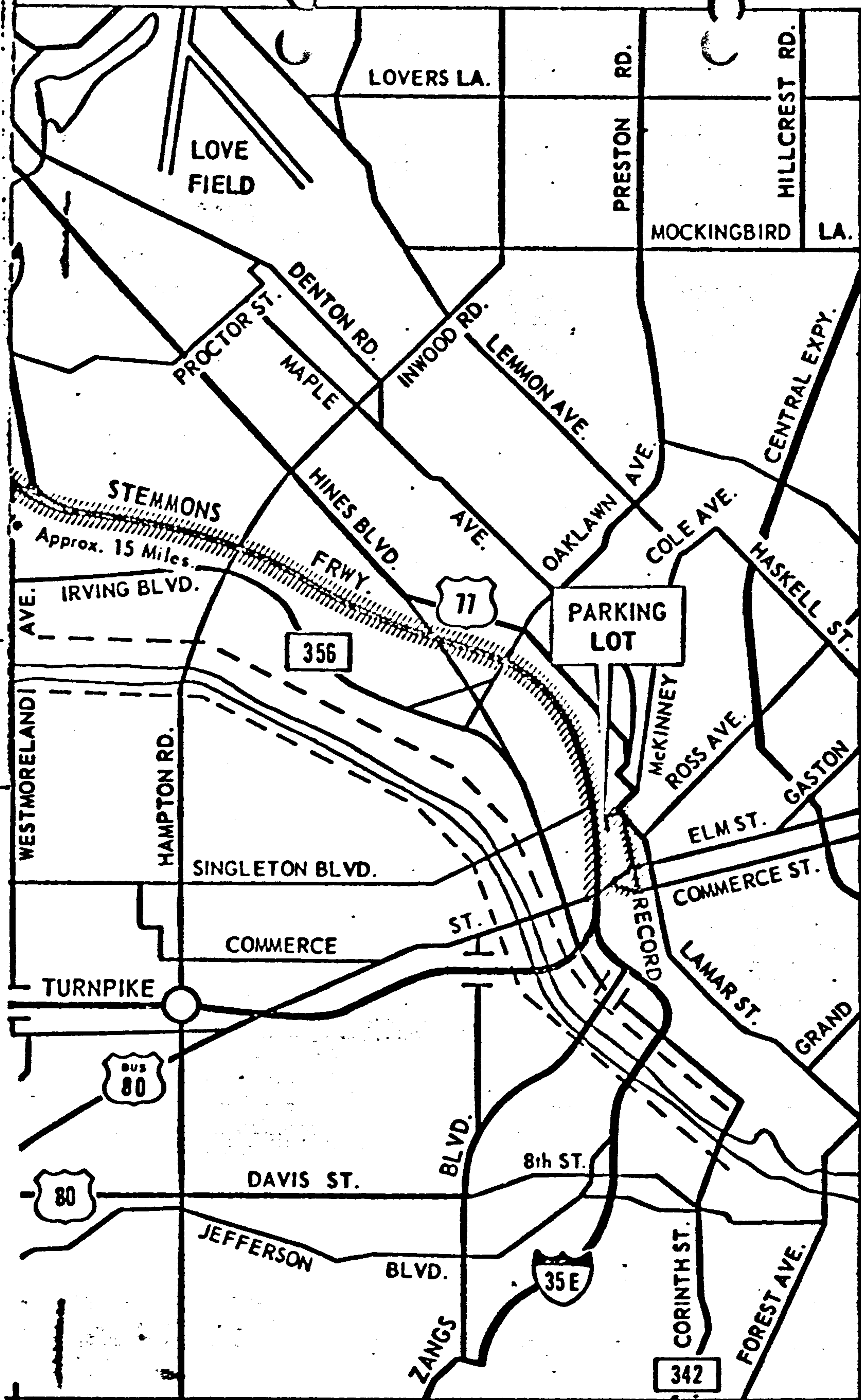
17





**ROUTE BETWEEN RANDLE HOME AND TEXAS
SCHOOL BOOK DEPOSITORY USED BY
FRAZIER ON MORNING OF
NOVEMBER 22, 1963**





62-10060-EBF2654X

THE ASSASSINATION OF PRESIDENT JOHN F. KENNEDY

NOVEMBER 22, 1963



Texas School Book Depository
Dallas, Texas

PHOTOGRAPHS
FLOOR PLANS
PARKING LOTS

FEDERAL BUREAU OF INVESTIGATION
UNITED STATES DEPARTMENT OF JUSTICE
John Edgar Hoover, Director

TABLE OF CONTENTS

A. BASEMENT FLOOR PLAN

1. DRESSING ROOM, EAST WALL
2. LOOKING WEST, CONVEYOR AND STAIRS

B. FIRST FLOOR PLAN

3. ENTRANCE TO LOADING DOCK
4. REAR ENTRANCE TO FIRST FLOOR
5. REAR ENTRANCE TO LOADING DOCK
6. VIEW SOUTHWEST FROM ENTRANCE
7. NORTHWEST CORNER
8. REAR ENTRANCE
9. TRULY'S OFFICE
10. ENTRANCE LOBBY
11. STAIRWAY IN LOBBY
12. MAIN ENTRANCE
13. VOUCHER, SALES SLIP STORAGE
14. REAR ENTRANCE AND DOMINO ROOM
15. DOMINO ROOM - BENCH DIMENSIONS
16. SOUTHEAST CORNER, DOMINO ROOM
17. NORTHEAST CORNER, DOMINO ROOM
18. DETAIL OF JACKET LOCATION
19. NORTHWEST CORNER, DOMINO ROOM
20. SOUTHWEST CORNER, DOMINO ROOM

C. SECOND FLOOR PLAN

21. STAIRS, 2nd TO 3rd FLOOR
22. ENTRANCE - OFFICE SPACE, LUNCH ROOM
23. VIEW FROM LUNCH ROOM LOBBY
24. EMPLOYEES' LUNCH ROOM
25. NORTH WALL, LUNCH ROOM
26. NORTHEAST CORNER, LUNCH ROOM
27. HALL AND OFFICE SPACE ENTRANCE
28. OFFICE SPACE
29. MAIN ENTRANCE, OFFICE SPACE

D. THIRD FLOOR PLAN

E. FOURTH FLOOR PLAN

F. FIFTH FLOOR PLAN

G. SIXTH FLOOR PLAN

30. SOUTHEAST CORNER - CARTON ARRANGEMENT -
FINGER AND PALM PRINTS
31. SOUTHEAST CORNER - TWO CARTRIDGE CASES
32. SOUTHEAST CORNER - THREE CARTRIDGE CASES
33. PALM PRINT ON CARTON
34. "ROLLING READER" STORAGE AREA
35. POSITION OF RIFLE
36. POSITION OF CLIP BOARD

H. SEVENTH FLOOR PLAN


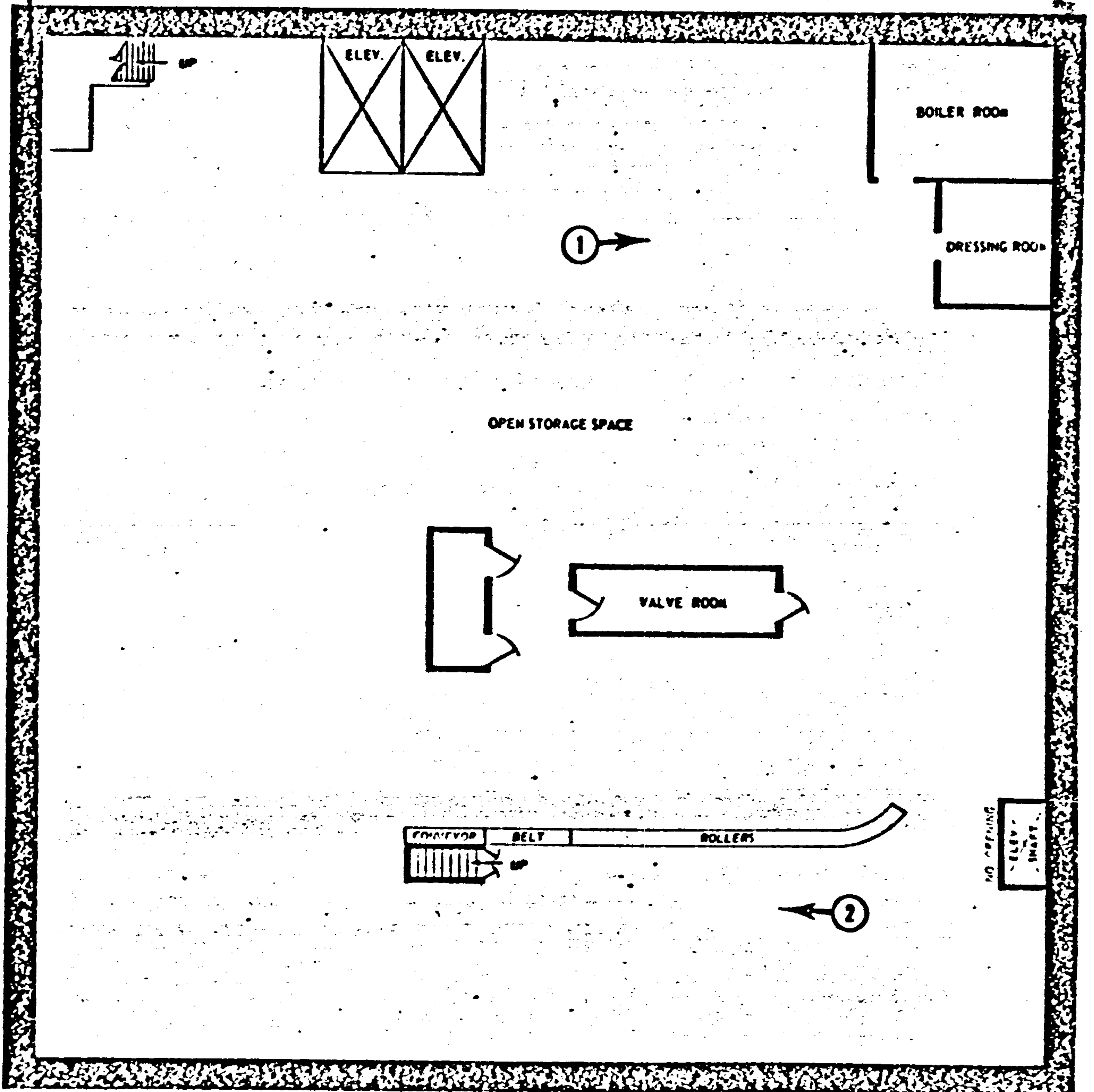
37. SOUTHEAST CORNER - WORKSHOP AND STORAGE

I. PARKING LOT PLAN


38. VIEW LOOKING TOWARD PARKING LOT NO. 1
39. FRAZIER'S CAR - PARKING LOT NO. 1


TEXAS SCHOOL BOOK DEPOSITORY DIAGRAM OF BASEMENT

A



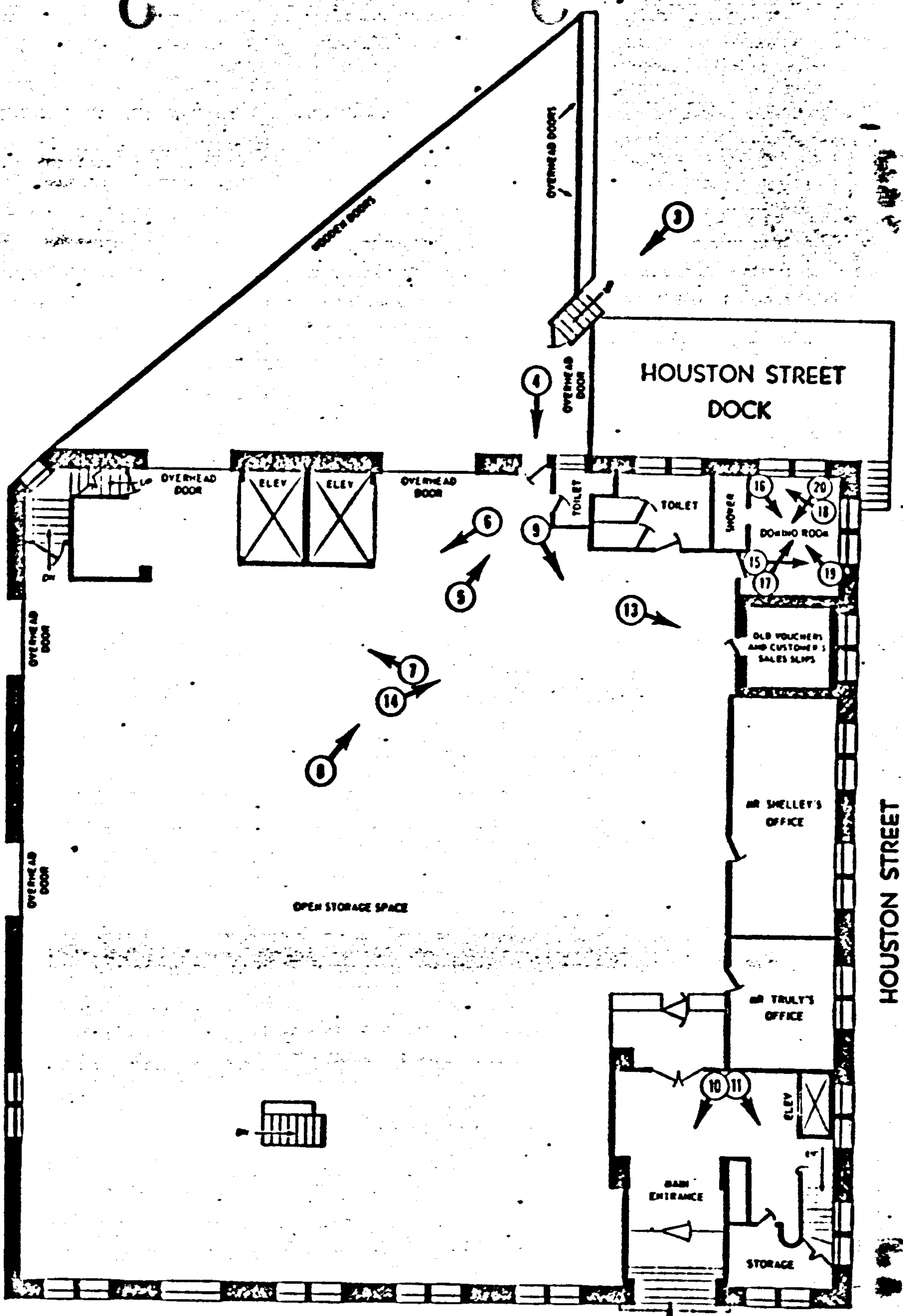
ELM STREET





1. DRESSING ROOM LOCATED ON EAST WALL OF BASEMENT.

DIAGRAM OF FIRST FLOOR




KEY
 CAMERA LOCATION

ELM STREET


HOUSTON STREET

SCALE IN FEET






3. ENTRANCE DOOR TO HOUSTON STREET LOADING DOCK.



4. REAR ENTRANCE TO FIRST FLOOR FROM LOADING DOCK.


CCCCCCCCCCCCCCCC




3

3


5 DEAD ENTRANCE DOOR FROM FIRST FLOOR TO LOADING DOCK



6. FIRST FLOOR LOOKING SOUTHWEST FROM REAR ENTRANCE.



7. NORTHWEST CORNER, FIRST FLOOR.



8. REAR ENTRANCE, FIRST FLOOR.

2nd Floor

3rd Floor


4th Floor

5th Floor

6th Floor

7th Floor

Parking Lot




3

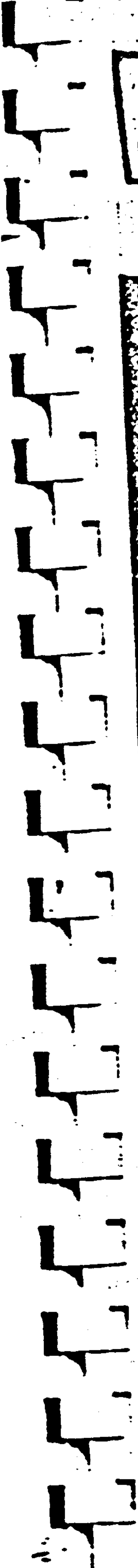

8

9. MR. TRULY'S OFFICE (MANAGER).

8





1111





8

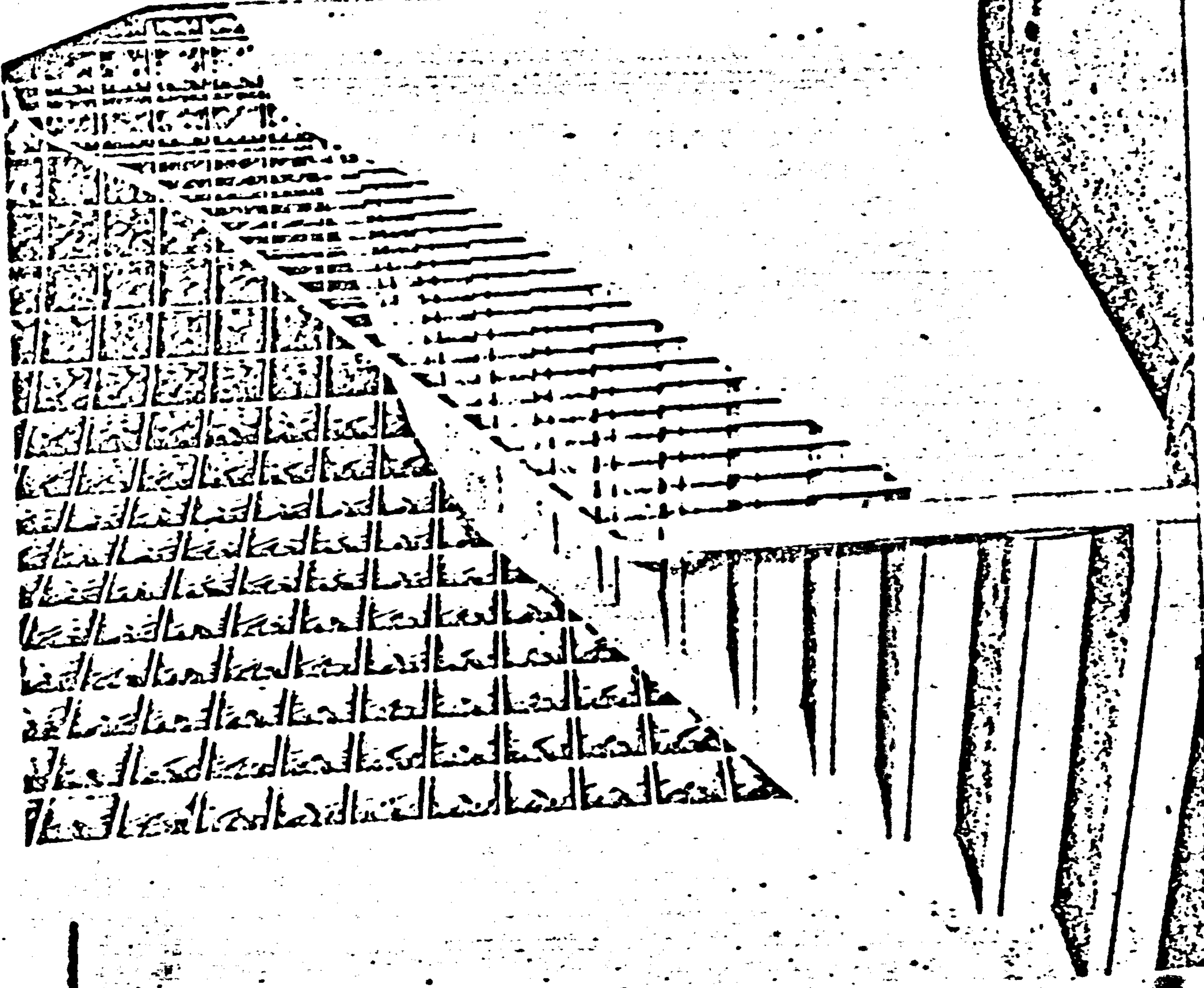
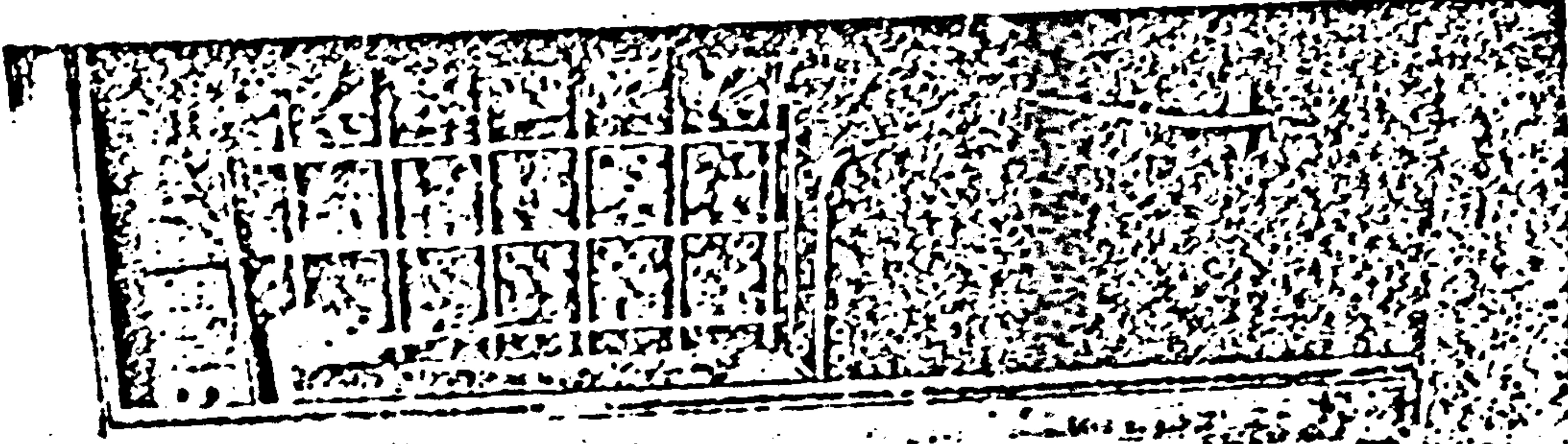

8



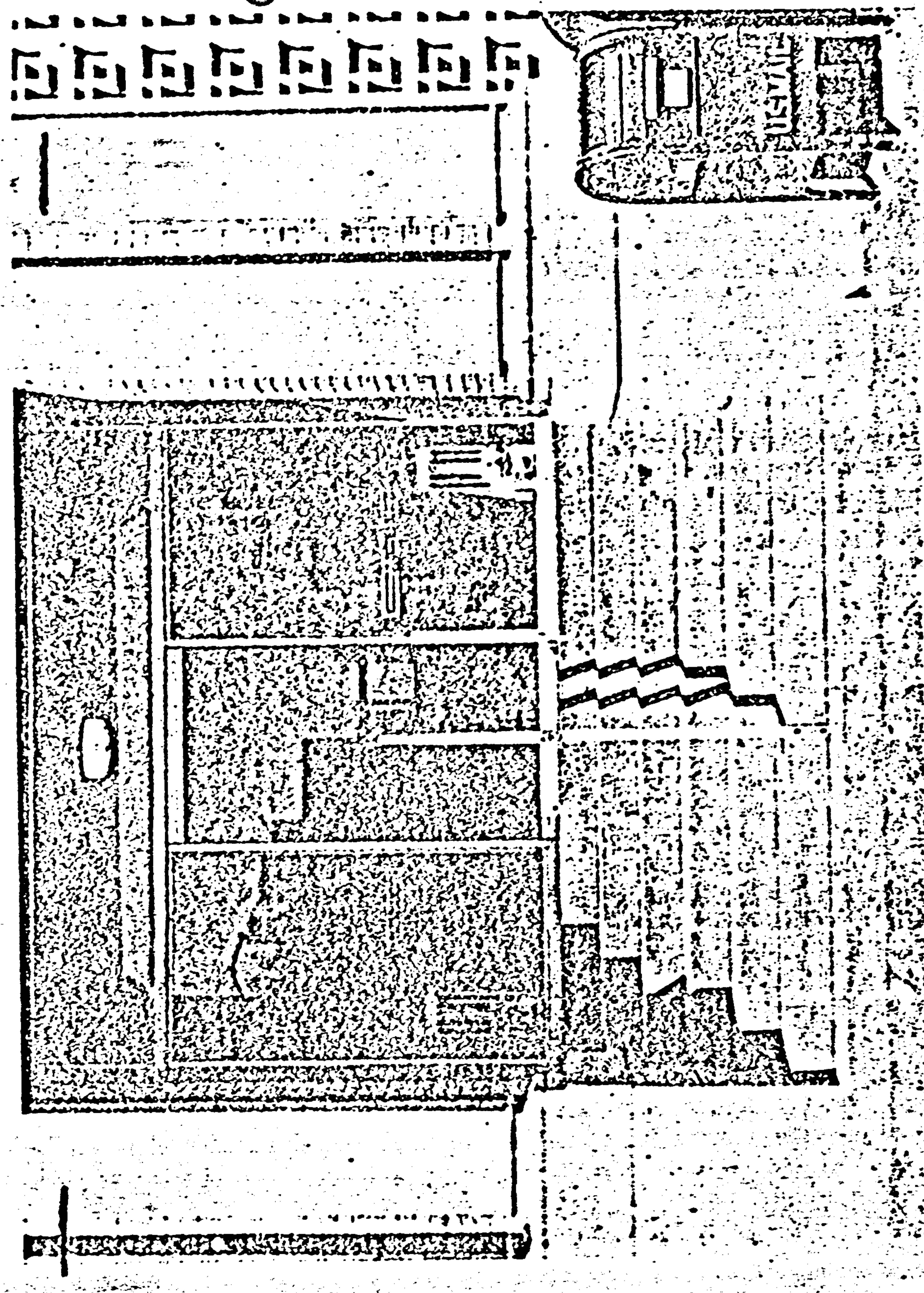
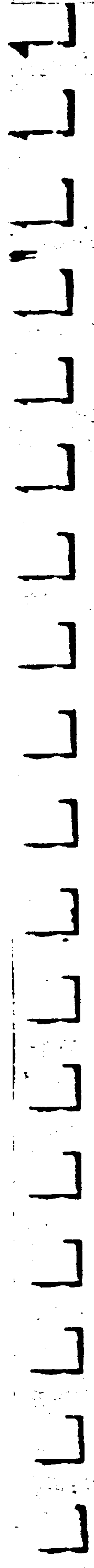
11. STAIRWAY BETWEEN FIRST AND SECOND FLOORS.

00

00



11 STAIRWAY BETWEEN FIRST AND SECOND FLOORS.




3


8

12. MAIN ENTRANCE.

Handwritten text in a vertical column on the left side of the page, consisting of approximately 15 characters in a stylized script.




1
2
3
4
5
6
7
8
9
10
11
12
13
14
15
16
17
18
19
20
21
22
23
24
25
26
27
28
29
30
31
32
33
34
35
36
37
38
39
40
41
42
43
44
45
46
47
48
49
50
51
52
53
54
55
56
57
58
59
60
61
62
63
64
65
66
67
68
69
70
71
72
73
74
75
76
77
78
79
80
81
82
83
84
85
86
87
88
89
90
91
92
93
94
95
96
97
98
99
100



3

8




15. ENTRANCE TO DOMINO ROOM. BENCH TOPPI ED TO CIVIL
DIMENSIONAL

Handwritten text in a vertical column on the left side of the page, consisting of approximately 15 characters in a stylized script.


Small rectangular block of text or a stamp located in the lower-left quadrant of the page.

Rectangular block of text or a stamp located in the lower-middle section of the page, containing several lines of illegible characters.




3


8



17. NORTHEAST CORNER OF DOMINO ROOM. JACKET DISCOVERED



18. DETAIL OF WINDOW SILL SHOWING PLACE
WHERE JACKET WAS FOUND.



19. NORTHWEST CORNER OF DOMINO ROOM. SHOWER ENTRANCE AT LEFT.